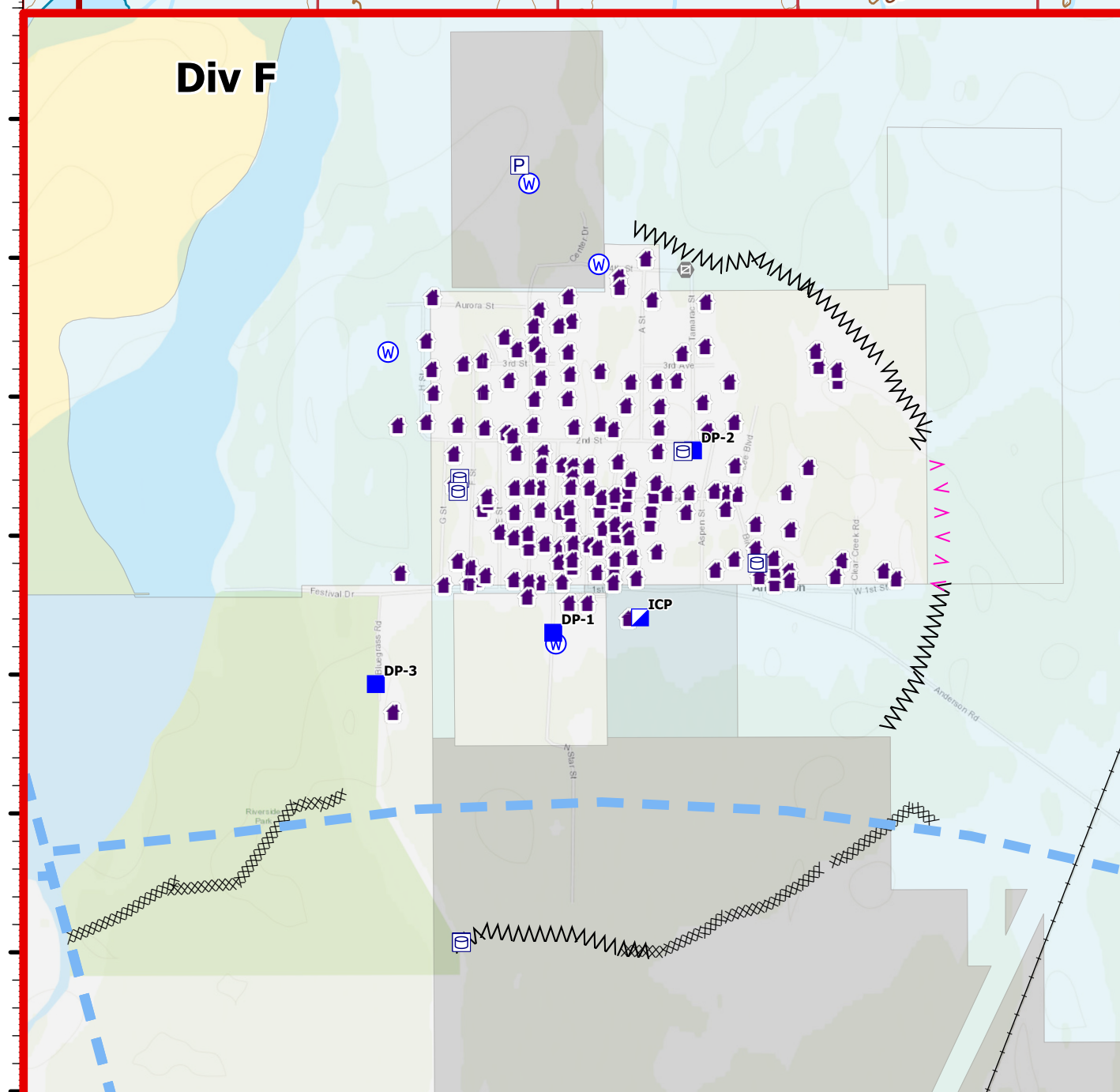
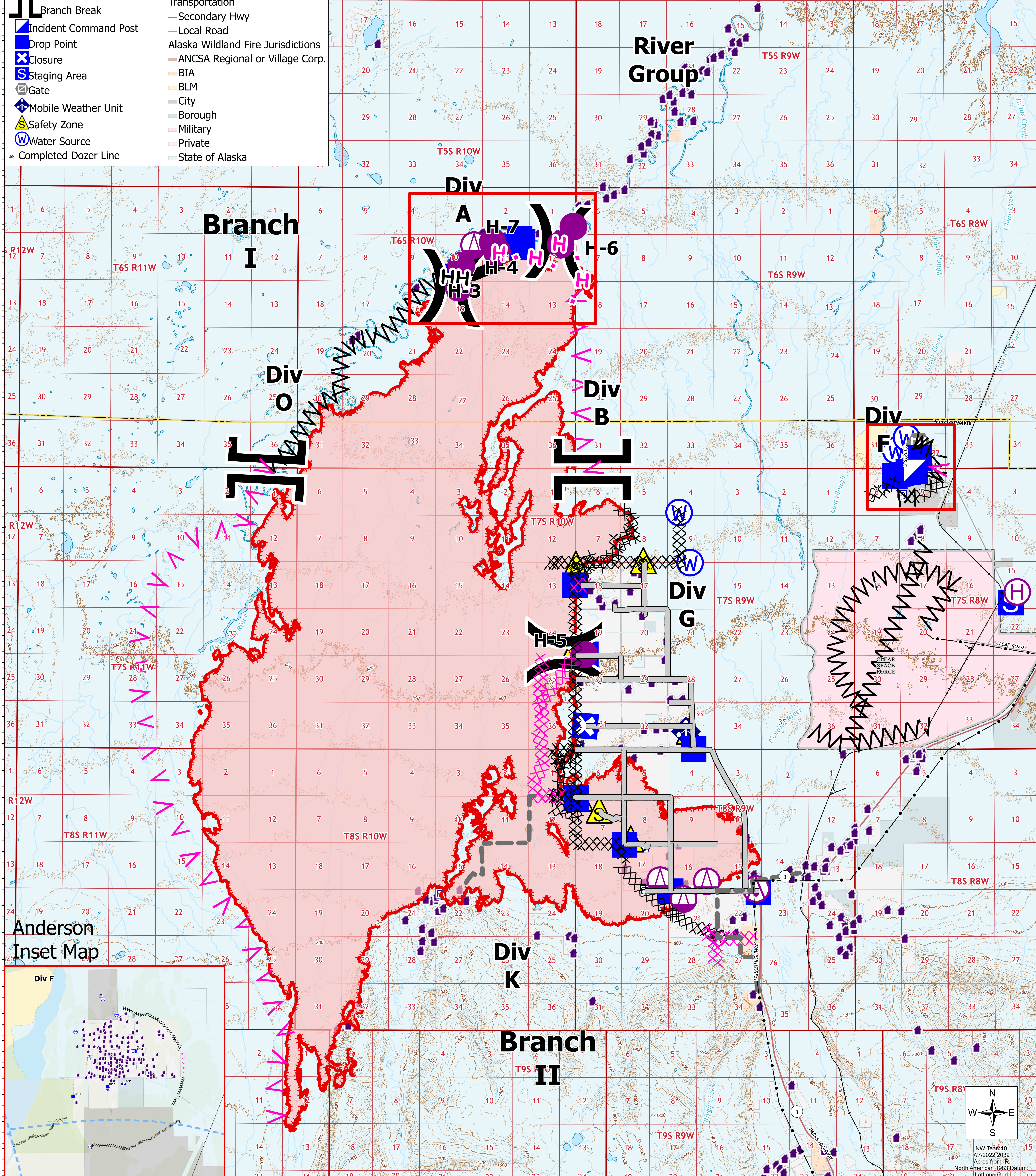
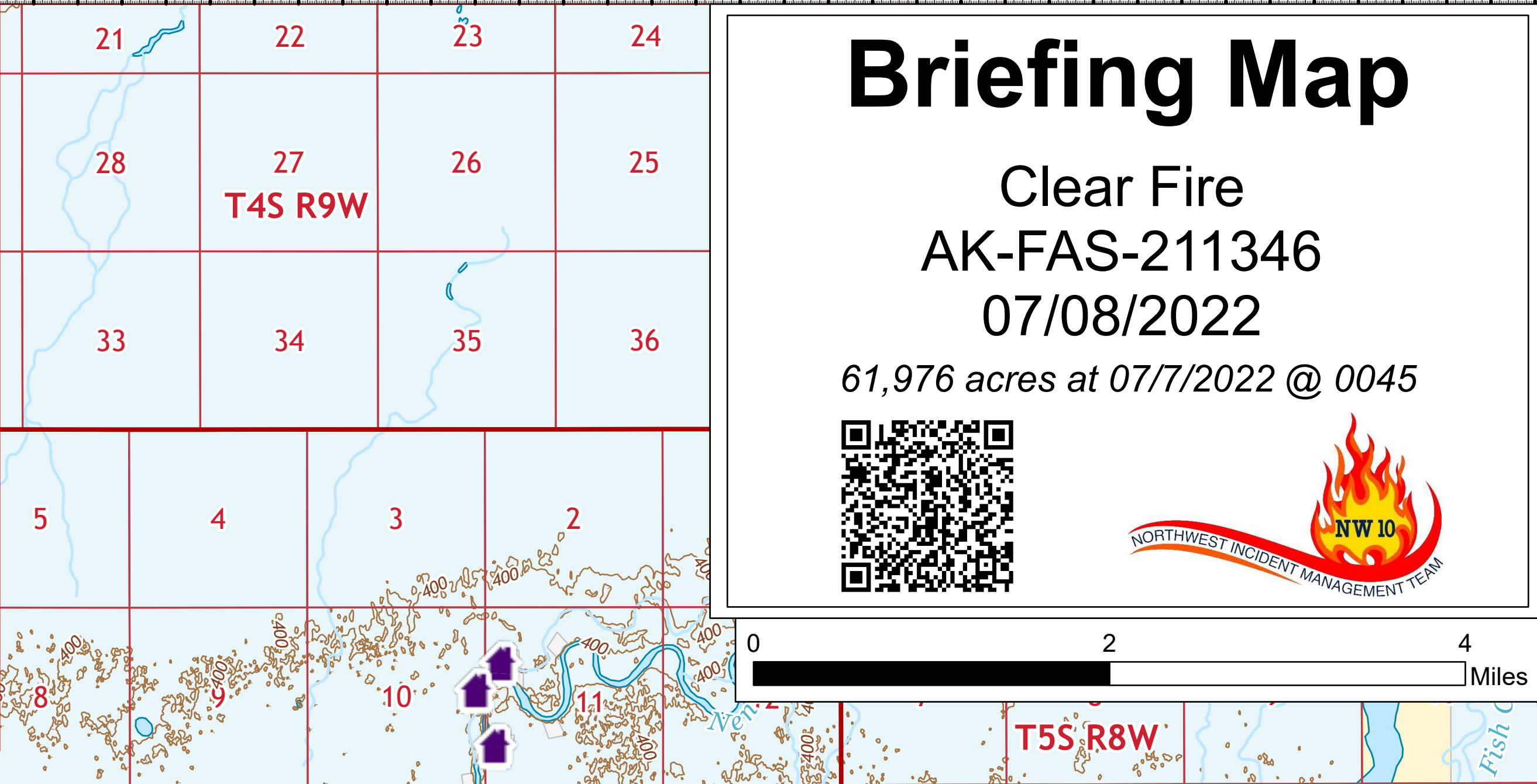
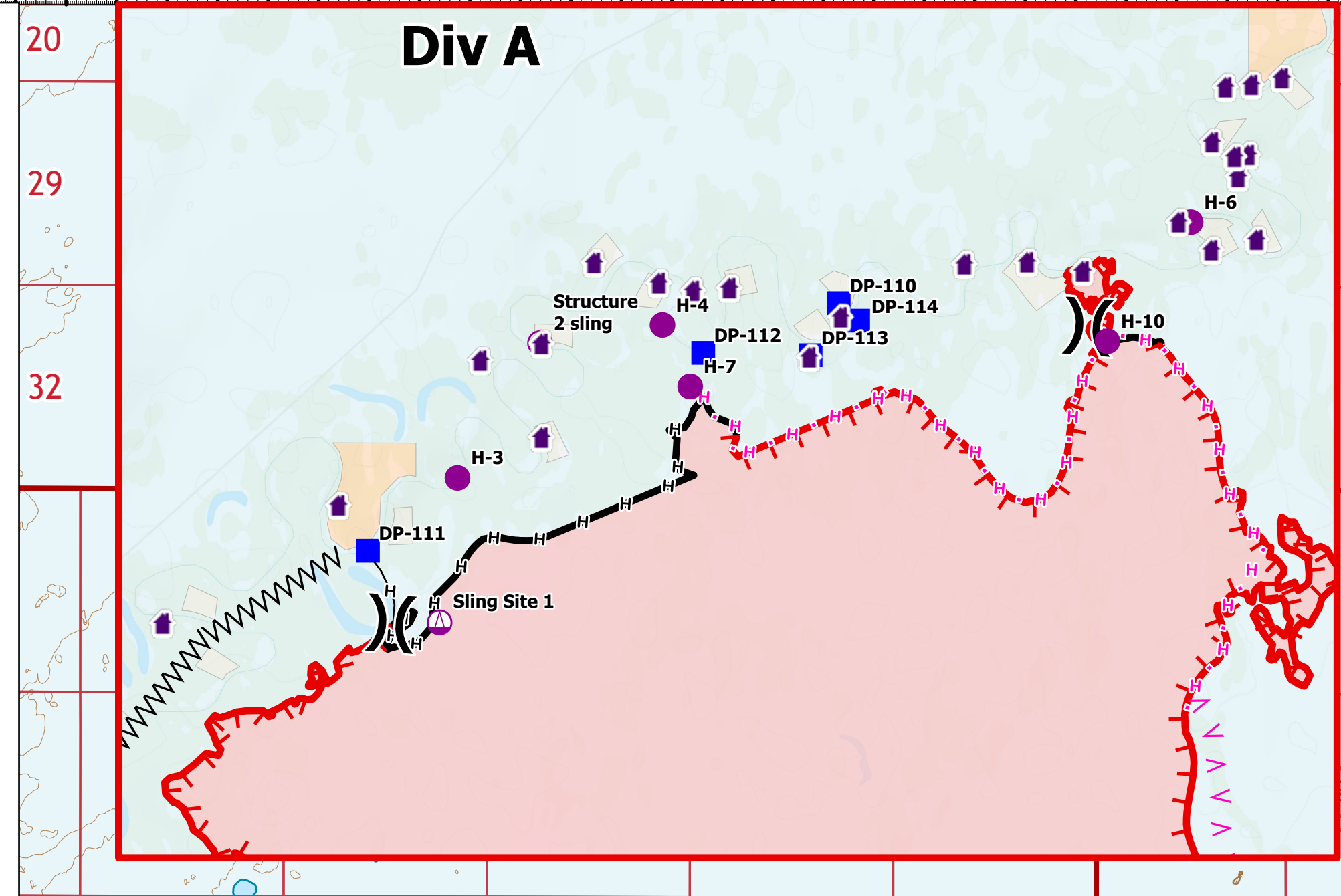


- Legend**
- Electric Power Lines
 - Alaska Railroad Track
 - Structure
 - Other
 - Aerial Hazard
 - Helispot
 - Helibase
 - Sling Site
 - Division Break
 - Branch Break
 - Incident Command Post
 - Drop Point
 - Closure
 - Staging Area
 - Gate
 - Mobile Weather Unit
 - Safety Zone
 - Water Source
 - Completed Dozer Line
 - Completed Fuel Break
 - Completed Hand Line
 - Planned Dozer Line
 - Planned Fuel Break
 - Planned Hand Line
 - Access or Improved Road
 - Other
 - Contained
 - Uncontained
 - Fire Perimeter
 - Boundaries
 - Borough
 - Department of Defense
 - Transportation
 - Secondary Hwy
 - Local Road
 - Alaska Wildland Fire Jurisdictions
 - ANCSA Regional or Village Corp.
 - BIA
 - BLM
 - City
 - Borough
 - Military
 - Private
 - State of Alaska

Briefing Map

Clear Fire
AK-FAS-211346
07/08/2022
61,976 acres at 07/17/2022 @ 0045





N
W E
S

NW Team 10
7/7/2022 2039
Acres from IR
North American 1983 Datum
Lat/Long Gnd