
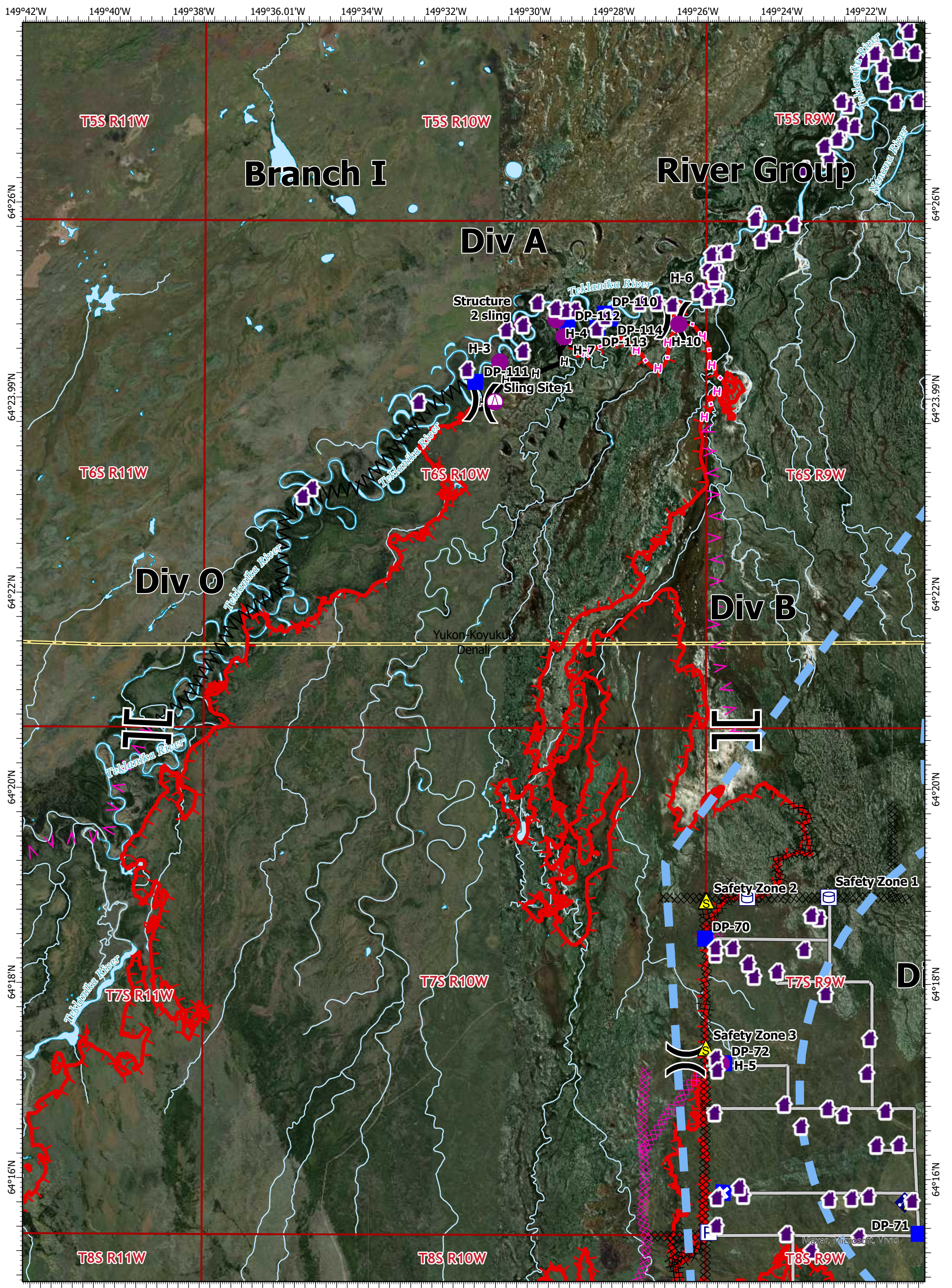


- | | | | |
|-----------------------|---------------------|----------------------|------------------------------|
| Structure | Drop Point | Other Property | Planned Fuel Break |
| Aerial Hazard | Closure | Pump | Planned Hand Line |
| Helispot | Gate | Water Tank | Access or Improved Road |
| Sling Site | Mobile Weather Unit | Completed Dozer Line | Other |
| Division Break | Safety Zone | Completed Fuel Break | Temporary Flight Restriction |
| Branch Break | Hazard | Completed Hand Line | Contained |
| Incident Command Post | Water Source | Planned Dozer Line | Uncontained |
| | | | DOT Roads |

IAP Index Map
 Clear Fire
 AK-FAS-211346
 07/08/2022 - Day
 61,976 acres at 07/7/2022 @ 0045

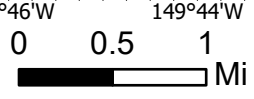
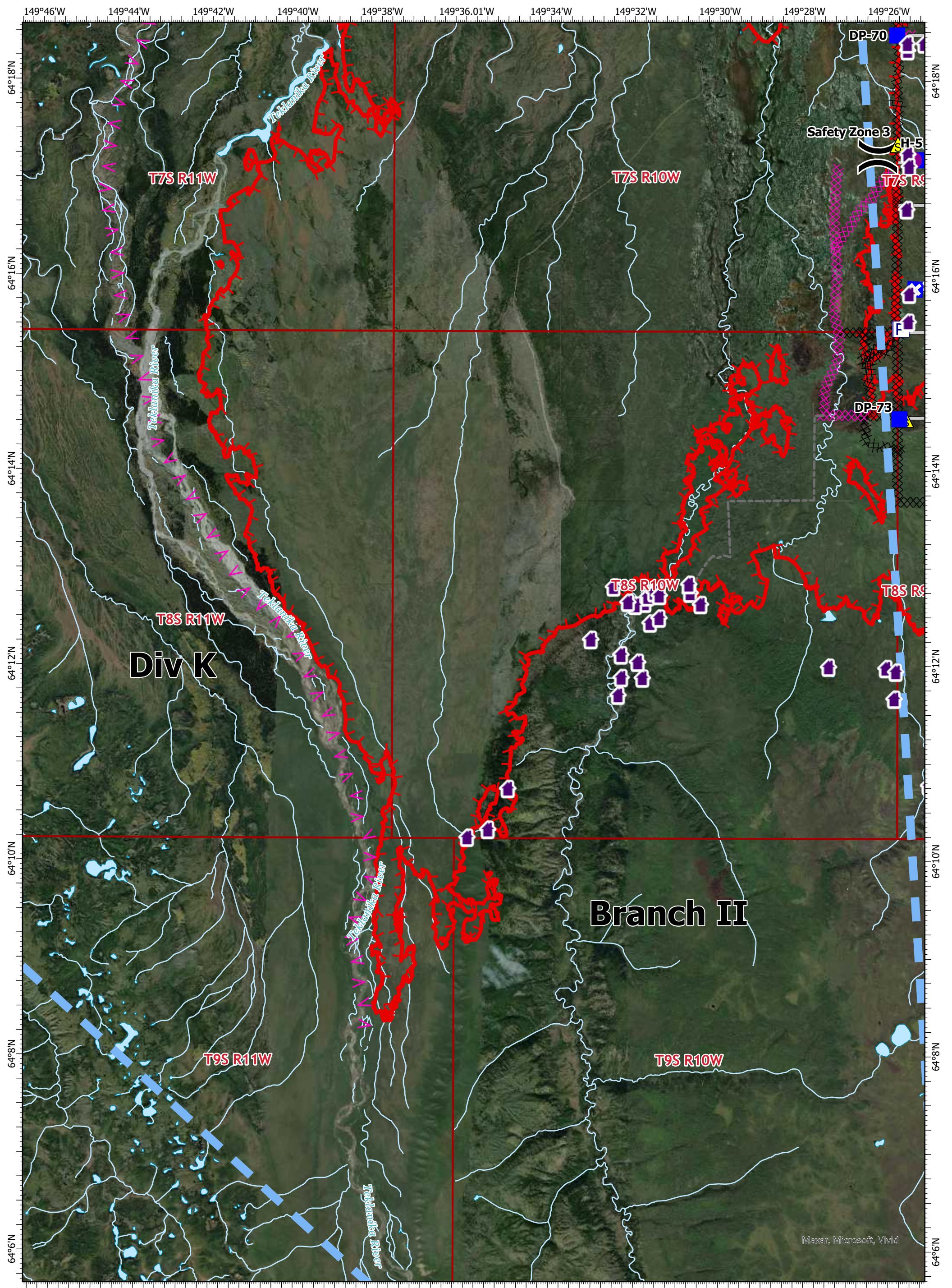


NW Team 10
7/7/2022 2118
Acres from IR
North American 1983 Datum.
LatLong Grid

- | | | | |
|----------------|---------------------|----------------------|------------------------------|
| Structure | Drop Point | Water Tank | Planned Hand Line |
| Helispot | Closure | Completed Dozer Line | Access or Improved Road |
| Sling Site | Mobile Weather Unit | Completed Fuel Break | Temporary Flight Restriction |
| Division Break | Safety Zone | Completed Hand Line | Contained |
| Branch Break | Pump | Planned Dozer Line | Uncontained |
| | | Planned Fuel Break | Borough |

IAP Map
Clear Fire
AK-FAS-211346
07/08/2022 - Day

61,976 acres at 07/7/2022 @ 0045

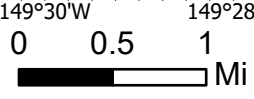
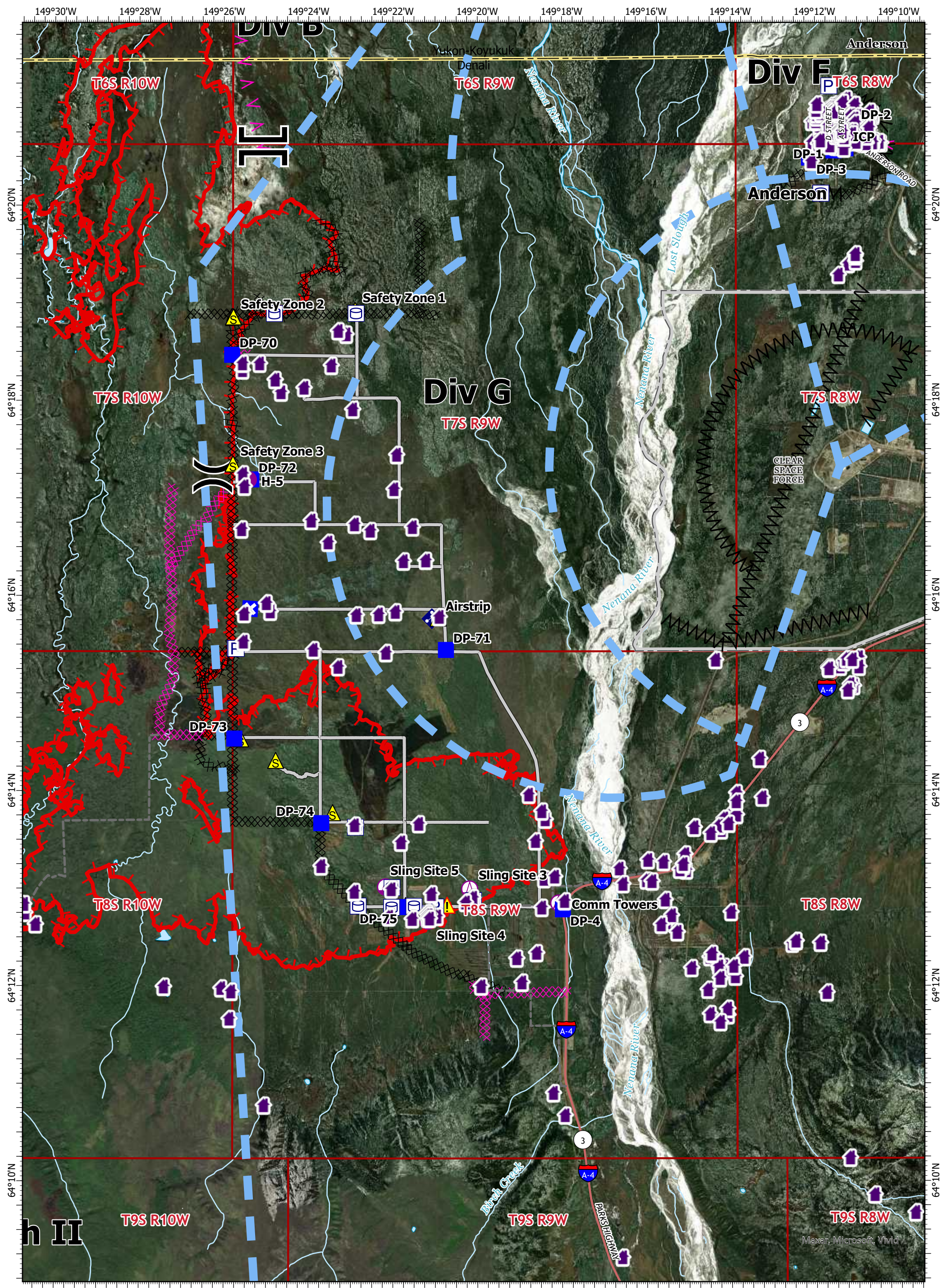


NW Team 10
 7/7/2022 2118
 Acres from IR
 North American 1983 Datum.
 LatLong Grid

- Structure
- Helispot
- Drop Point
- Closure
- Safety Zone
- Pump
- Water Tank
- Completed Dozer Line
- Planned Dozer Line
- Planned Fuel Break
- Access or Improved Road
- Other
- Temporary Flight Restriction
- Uncontained
- Borough

IAP Map
 Clear Fire
 AK-FAS-211346
 07/08/2022 - Day
 61,976 acres at 07/7/2022 @ 0045

Maxar, Microsoft, Vivid



NW Team 10
7/7/2022 2118
Acres from IR
North American 1983 Datum.
Lat/Long Grid

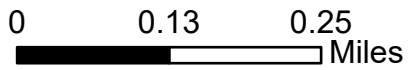
- | | | | |
|-----------------------|---------------------|-------------------------|------------------------------|
| Structure | Drop Point | Pump | Other |
| Aerial Hazard | Closure | Water Tank | Temporary Flight Restriction |
| Helispot | Gate | Completed Dozer Line | Uncontained |
| Sling Site | Mobile Weather Unit | Completed Fuel Break | Burough |
| Division Break | Safety Zone | Planned Dozer Line | Department of Defense |
| Branch Break | Hazard | Planned Fuel Break | Secondary Hwy |
| Incident Command Post | Other Property | Access or Improved Road | Local Road |












IAP Map
Clear Fire
AK-FAS-211346
07/08/2022 - Day

61,976 acres at 07/7/2022 @ 0045

IAP Map
 Clear Fire
 AK-FAS-211346
 07/08/2022 - Day
 61,976 acres at 07/7/2022 @ 0045





-  Incident Command Post
-  Drop Point
-  Gate
-  Water Source
-  Pump
-  Water Tank
-  Completed Dozer Line
-  Completed Fuel Break
-  Planned Fuel Break
-  Temporary Flight Restriction
-  Structure



NW Team 10
 7/7/2022 2121
 Acres from IR
 North American 1983 Datum.
 LatLong Grid

