

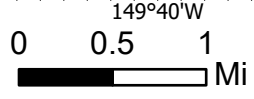
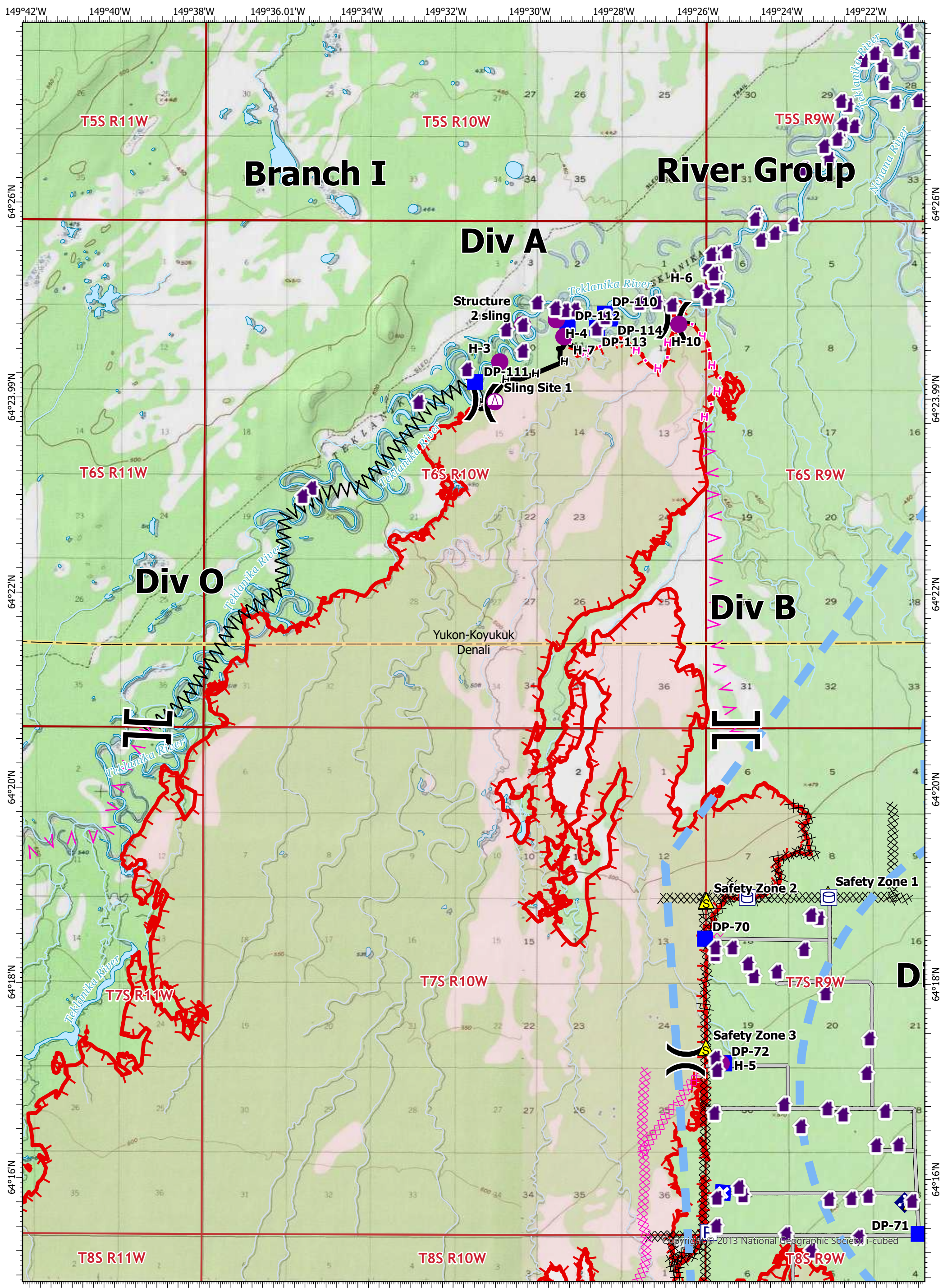
NW Team 10
7/7/2022 2127
Acres from IR
North American 1983 Datum.
Lat/Long Grid

- | | | | |
|-----------------------|---------------------|-------------------------|------------------------------|
| Structure | Closure | Water Tank | Other |
| Aerial Hazard | Gate | Completed Dozer Line | Temporary Flight Restriction |
| Helispot | Mobile Weather Unit | Completed Fuel Break | Contained |
| Slingsite | Safety Zone | Completed Hand Line | Uncontained |
| Division Break | Hazard | Planned Dozer Line | Fire Perimeter |
| Branch Break | Water Source | Planned Fuel Break | DOT Roads |
| Incident Command Post | Other Property | Planned Hand Line | |
| Drop Point | Pump | Access or Improved Road | |

IAP Index Map

Clear Fire
AK-FAS-211346
07/08/2022 - Day

61,976 acres at 07/7/2022 @ 0045

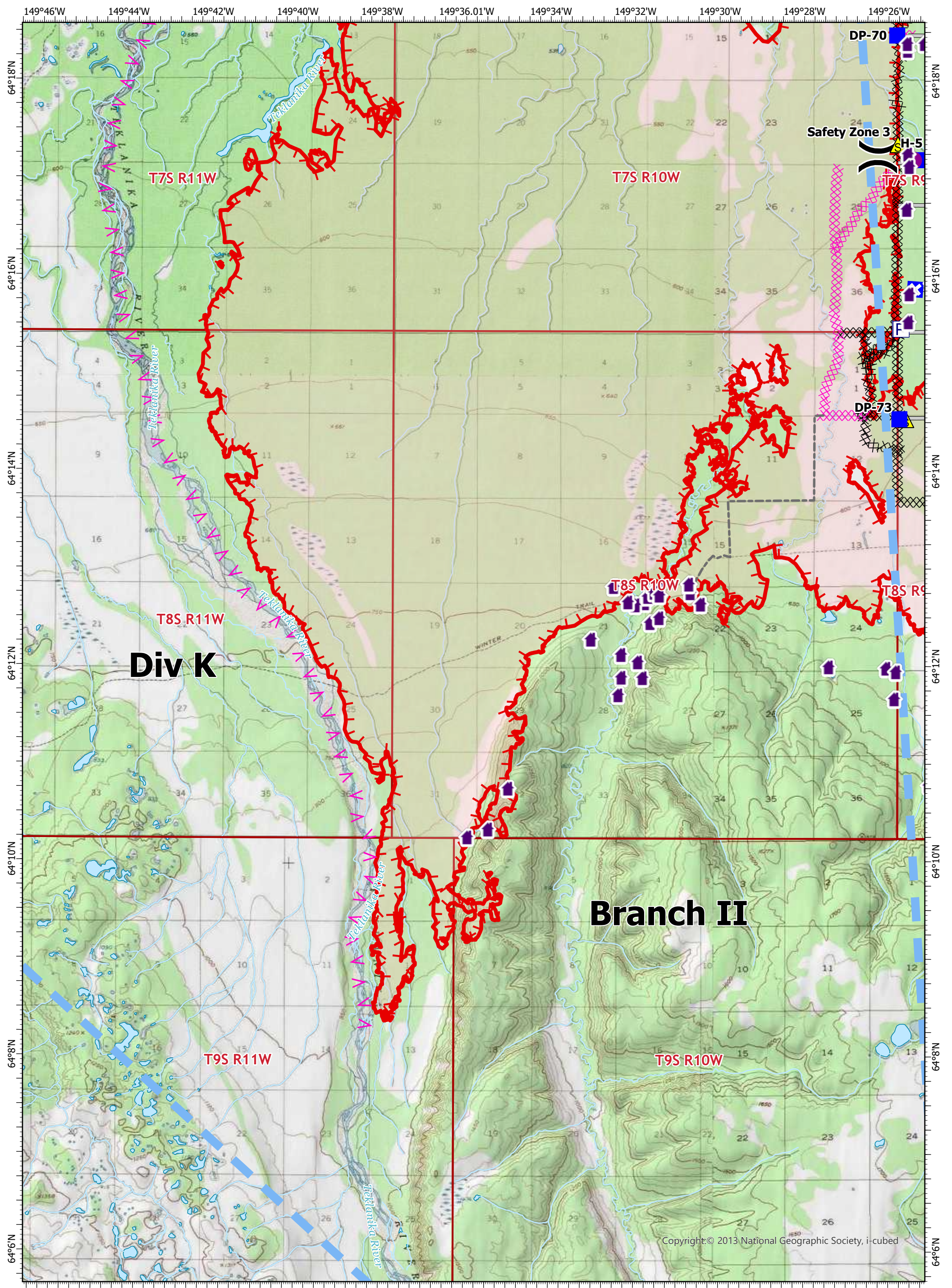


NW Team 10
7/7/2022 2114
Acres from IR
North American 1983 Datum.
LatLong Grid


- | | | | |
|----------------|---------------------|----------------------|------------------------------|
| Structure | Drop Point | Completed Dozer Line | Access or Improved Road |
| Helispot | Closure | Completed Fuel Break | Temporary Flight Restriction |
| Sling Site | Mobile Weather Unit | Completed Hand Line | Contained |
| Division Break | Safety Zone | Planned Dozer Line | Uncontained |
| Branch Break | Pump | Planned Fuel Break | Fire Perimeter |
| | Water Tank | Planned Hand Line | Borough |

IAP Map
Clear Fire
AK-FAS-211346
07/08/2022 - Day

61,976 acres at 07/7/2022 @ 0045



Copyright © 2013 National Geographic Society, i-cubed

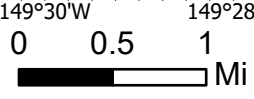
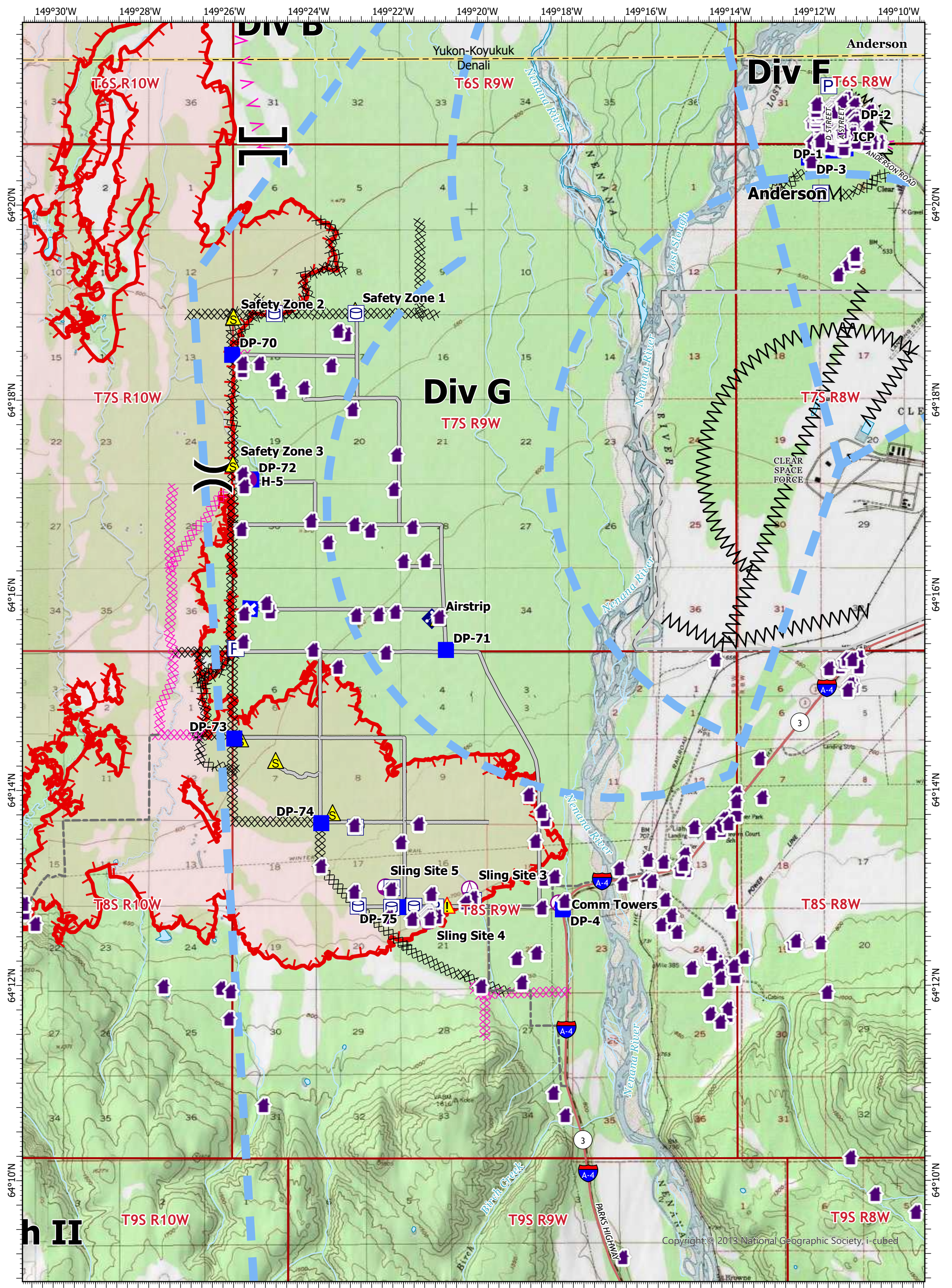


NW Team 10
7/7/2022 2114
Acres from IR
North American 1983 Datum.
Lat/Long Grid

- | | | |
|----------------|----------------------|------------------------------|
| Structure | Safety Zone | Access or Improved Road |
| Helispot | Pump | Other |
| Division Break | Water Tank | Temporary Flight Restriction |
| Drop Point | Completed Dozer Line | Uncontained |
| Closure | Planned Dozer Line | Fire Perimeter |
| | Planned Fuel Break | Borough |

IAP Map
Clear Fire
AK-FAS-211346
07/08/2022 - Day

61,976 acres at 07/7/2022 @ 0045



NW Team 10
7/7/2022 2115
Acres from IR
North American 1983 Datum.
LatLong Grid

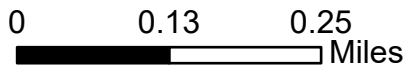
- | | | | |
|-----------------------|---------------------|-------------------------|------------------------------|
| Structure | Drop Point | Pump | Other |
| Aerial Hazard | Closure | Water Tank | Temporary Flight Restriction |
| Helispot | Gate | Completed Dozer Line | Uncontained |
| Sling Site | Mobile Weather Unit | Completed Fuel Break | Fire Perimeter |
| Division Break | Safety Zone | Planned Dozer Line | Borough |
| Branch Break | Hazard | Planned Fuel Break | Department of Defense |
| Incident Command Post | Other Property | Access or Improved Road | Secondary Hwy |
| | | | Local Road |












IAP Map
Clear Fire
AK-FAS-211346
07/08/2022 - Day
61,976 acres at 07/7/2022 @ 0045

Copyright © 2013 National Geographic Society, i-cubed

IAP Map
 Clear Fire
 AK-FAS-211346
 07/08/2022 - Day
 61,976 acres at 07/7/2022 @ 0045





-  Incident Command Post
-  Drop Point
-  Gate
-  Water Source
-  Pump
-  Water Tank
-  Completed Dozer Line
-  Completed Fuel Break
-  Planned Fuel Break
-  Temporary Flight Restriction
-  Structure



NW Team 10
 7/7/2022 2125
 Acres from IR
 North American 1983 Datum.
 LatLong Grid

