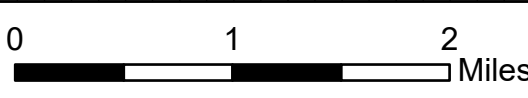


Ops Map

Clear Fire
AK-FAS-211346
07/08/2022 - Day
61,976 acres at 07/7/2022 @
0045












Branch I

Div A

Minto Flats
South
2009

Div O

Kobe Ag
Fire
2015

-  Structure
-  Helispot
-  Sling Site
-  Division Break
-  Branch Break
-  Drop Point
-  Wildfire Daily Fire Perimeter
- Historical Fires
 -  2015
 -  2009



NW IMT 10
7/7/2022 2047
Acres from IR
North American 1983 Datum.