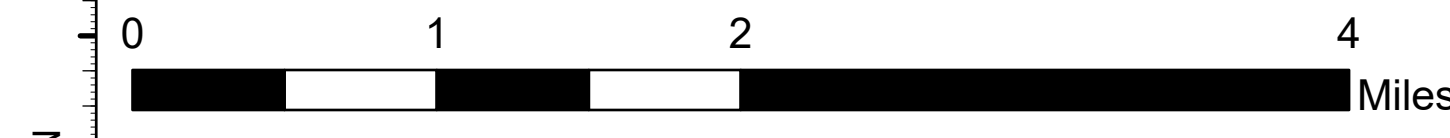


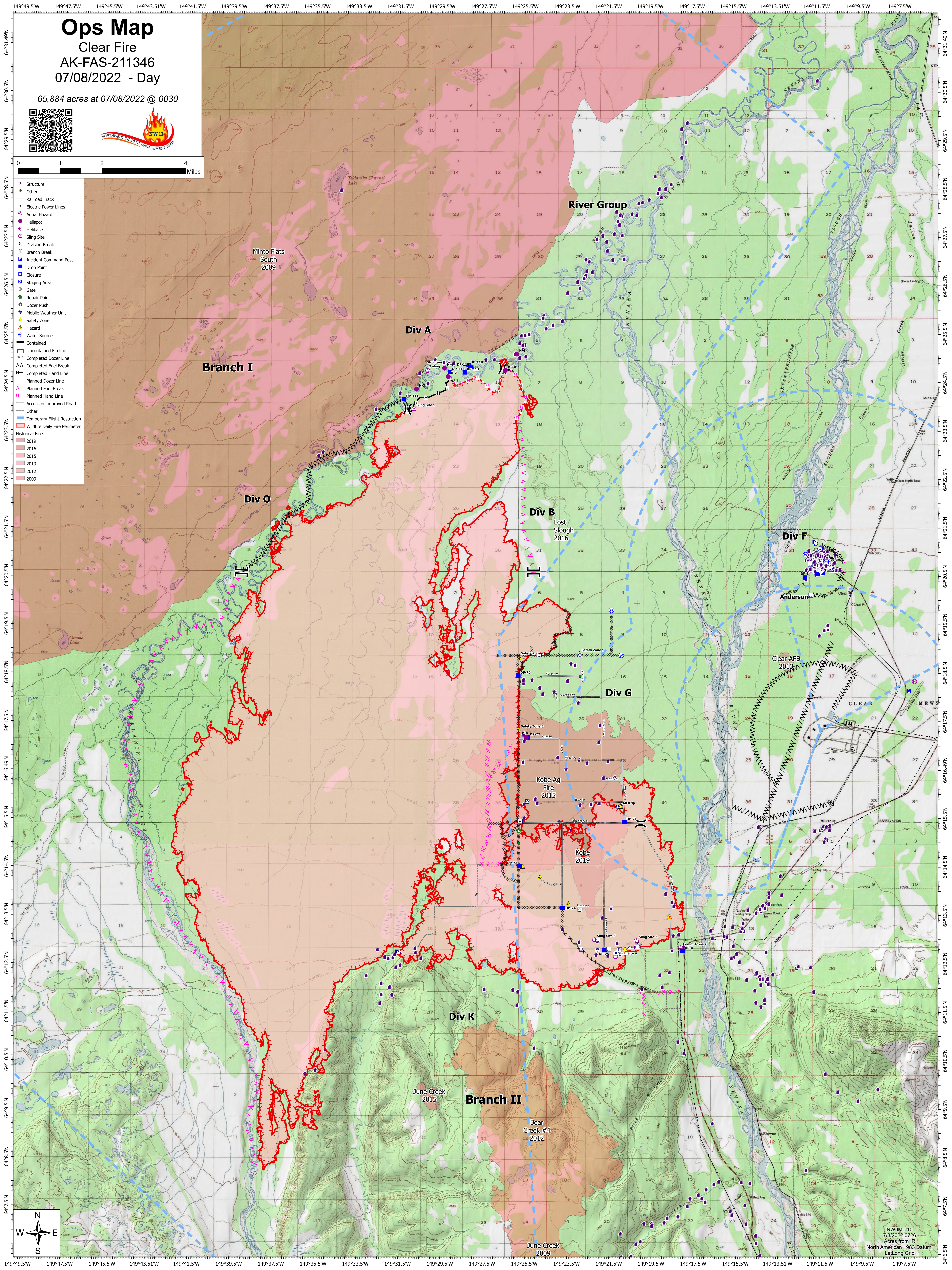
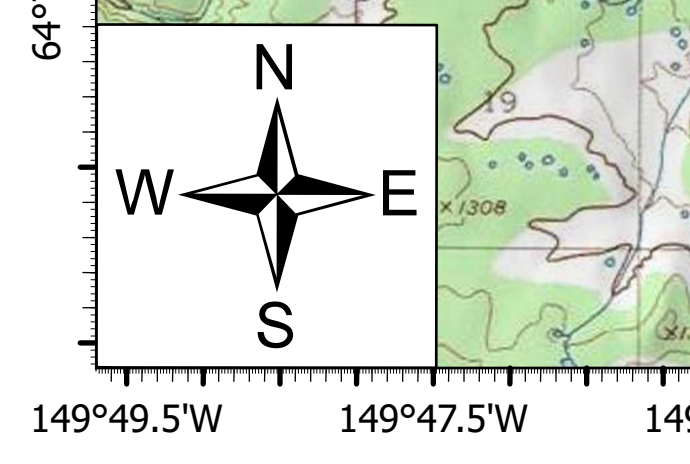
Ops Map

Clear Fire
AK-FAS-211346
07/08/2022 - Day

65,884 acres at 07/08/2022 @ 0030



- Structure
 - Other
 - Railroad Track
 - Electric Power Lines
 - Aerial Hazard
 - Helispot
 - Helibase
 - Sling Site
 - Division Break
 - Branch Break
 - Incident Command Post
 - Drop Point
 - Closure
 - Staging Area
 - Gate
 - Repair Point
 - Dozer Push
 - Mobile Weather Unit
 - Safety Zone
 - Hazard
 - Water Source
 - Contained
 - Uncontained Fireline
 - Completed Dozer Line
 - Completed Fuel Break
 - Completed Hand Line
 - Planned Dozer Line
 - Planned Fuel Break
 - Planned Hand Line
 - Access or Improved Road
 - Other
 - Temporary Flight Restriction
 - Wildfire Daily Fire Perimeter
- Historical Fires
- 2019
 - 2016
 - 2015
 - 2013
 - 2012
 - 2009



NW IMT-10
7/8/22 07:28
Acres from IR
North American 1983 Datum
Lat/Long Grid