

- Legend**
- Electric Power Lines
  - Alaska Railroad Track
  - Structure
  - ⊙ Aerial Hazard
  - ⊙ Aviation Check Point
  - ⊙ Helispot
  - ⊙ Helibase
  - ⊙ Sling Site
  - ⎓ Division Break
  - ⎓ Branch Break
  - ⊙ Incident Command Post
  - ⊙ Drop Point
  - ⊙ Closure
  - ⊙ Staging Area
  - ⊙ Lookout
  - ⊙ Landmark
  - ⊙ Gate
  - ⊙ Mobile Weather Unit
  - ⊙ Safety Zone
  - ⊙ Water Source
  - ⊙ Completed Dozer Line
  - ⊙ Completed Fuel Break
  - ⊙ Completed Hand Line

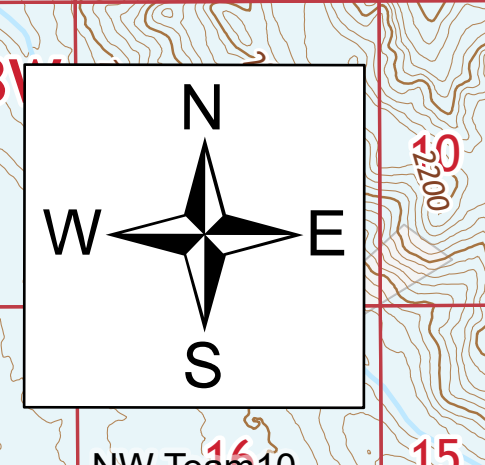
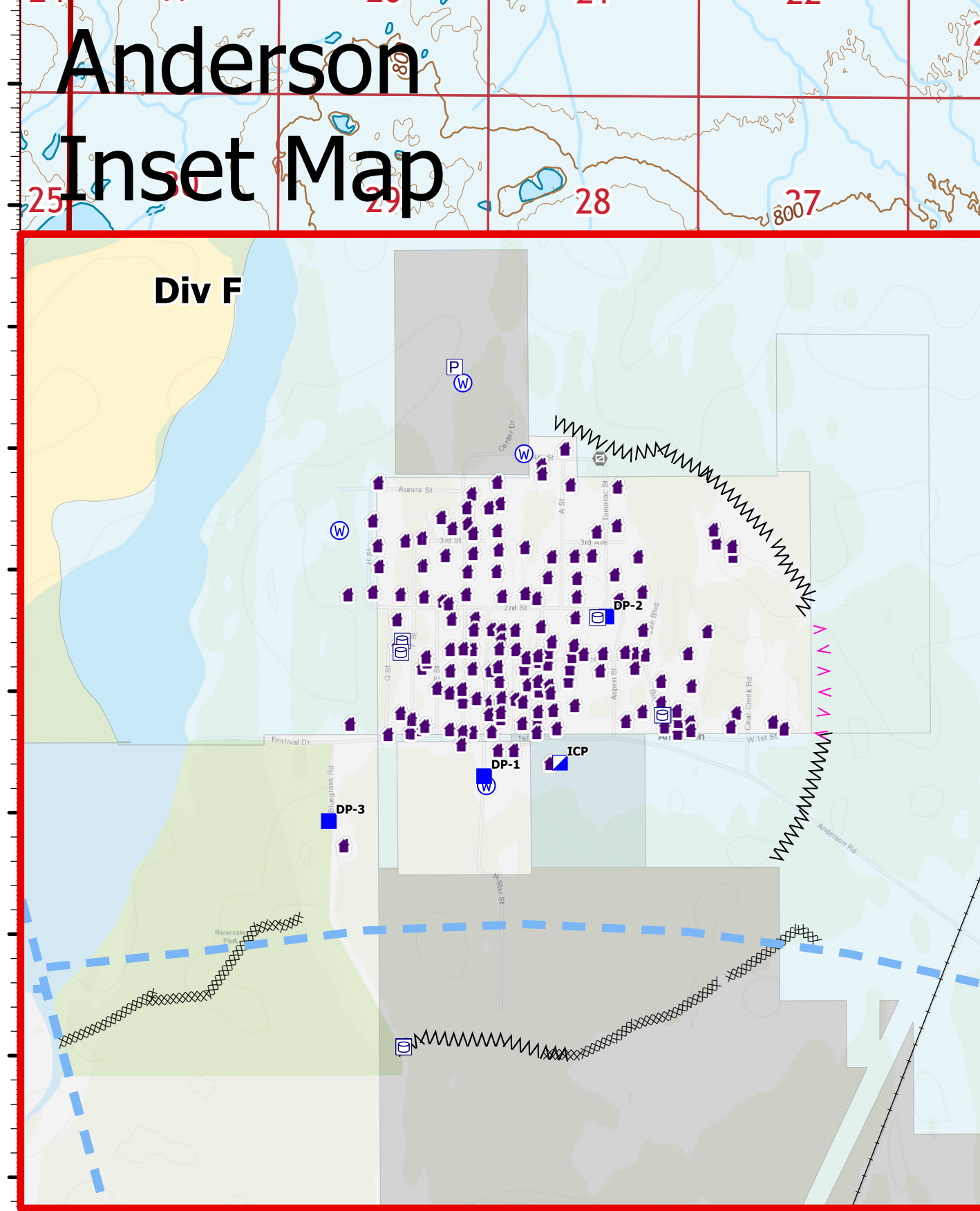
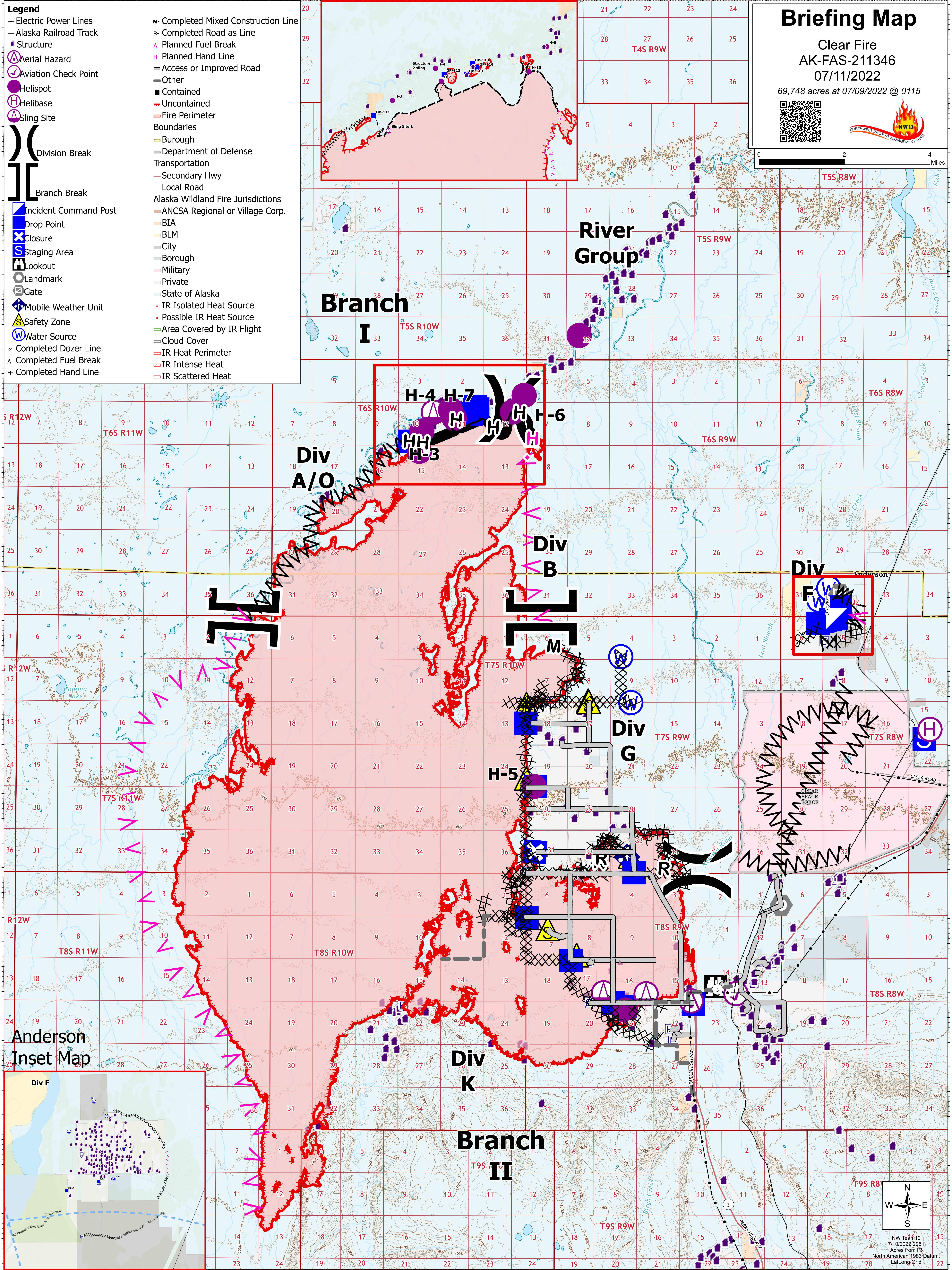
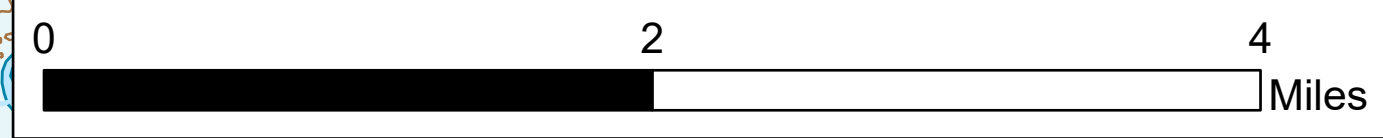
- Completed Mixed Construction Line
- Completed Road as Line
- ⊙ Planned Fuel Break
- ⊙ Planned Hand Line
- Access or Improved Road
- Other
- Contained
- Uncontained
- Fire Perimeter
- Boundaries
- Borough
- Department of Defense
- Transportation
- Secondary Hwy
- Local Road
- Alaska Wildland Fire Jurisdictions
- ANCSA Regional or Village Corp.
- BIA
- BLM
- City
- Borough
- Military
- Private
- State of Alaska
- IR Isolated Heat Source
- Possible IR Heat Source
- Area Covered by IR Flight
- Cloud Cover
- IR Heat Perimeter
- IR Intense Heat
- IR Scattered Heat

# Briefing Map

Clear Fire  
AK-FAS-211346  
07/11/2022



69,748 acres at 07/09/2022 @ 0115



NW Team 10  
7/10/2022 2051  
Acres from IR  
North American 1983 Datum  
Lat/Long Gnd