

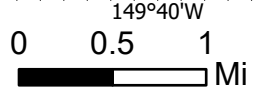
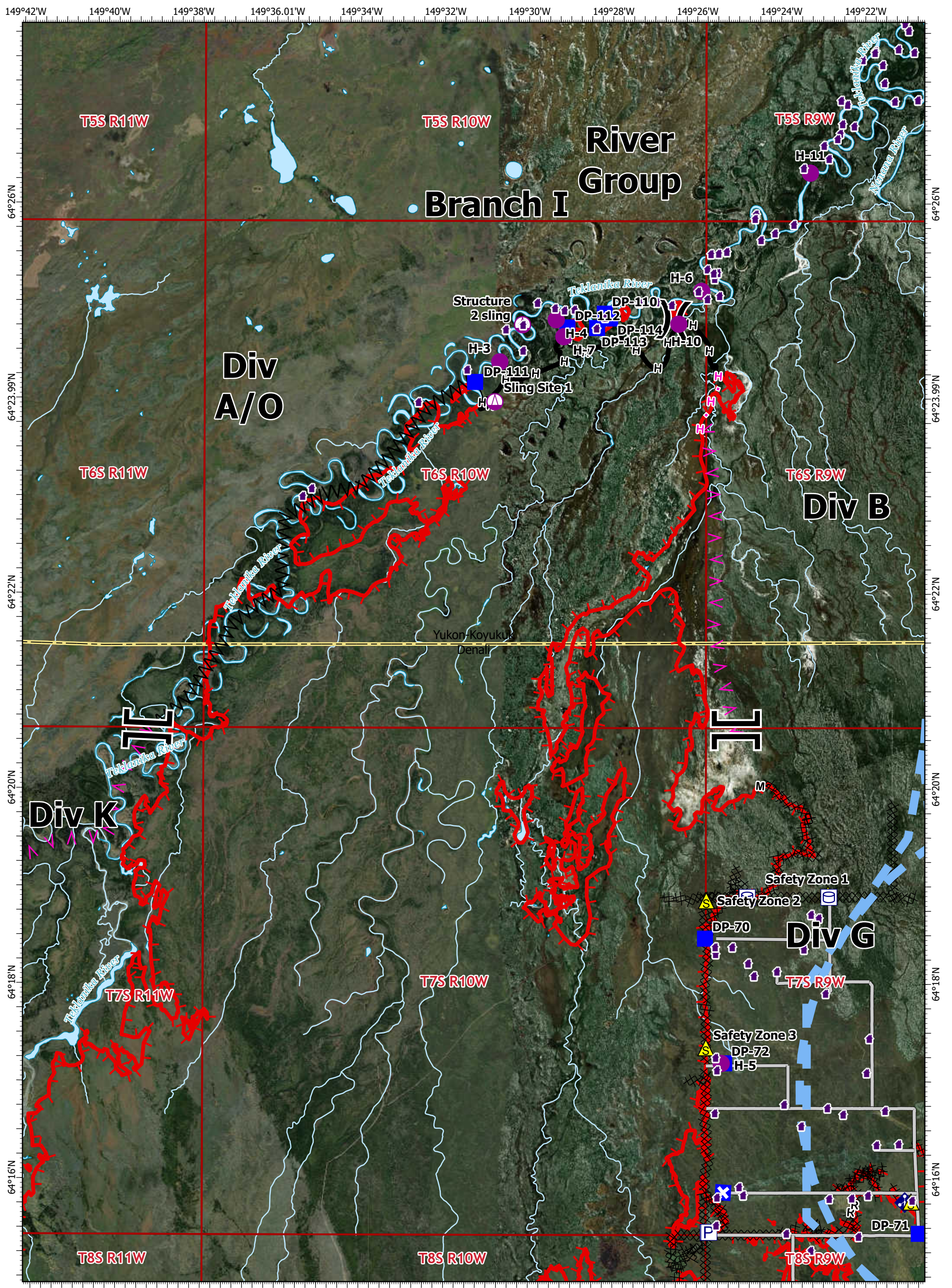
NW Team 10
 7/10/2022 2049
 Acres from IR
 North American 1983 Datum.
 LatLong Grid

- | | | | |
|---|---|--|---|
| <ul style="list-style-type: none"> Structure Aerial Hazard Aviation Check Point Helispot Sling Site Division Break Branch Break | <ul style="list-style-type: none"> Incident Command Post Drop Point Closure Lookout Landmark Gate Mobile Weather Unit Safety Zone | <ul style="list-style-type: none"> Hazard Water Source Completed Dozer Line Completed Fuel Break Completed Hand Line Completed Mixed Construction Line Completed Road as Line Planned Fuel Break | <ul style="list-style-type: none"> Planned Hand Line Access or Improved Road Other Temporary Flight Restriction Contained Uncontained DOT Roads |
|---|---|--|---|

IAP Index Map

Clear Fire
 AK-FAS-211346
 07/11/2022 - Day

69,748 acres at 07/09/2022 @ 0115

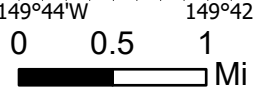
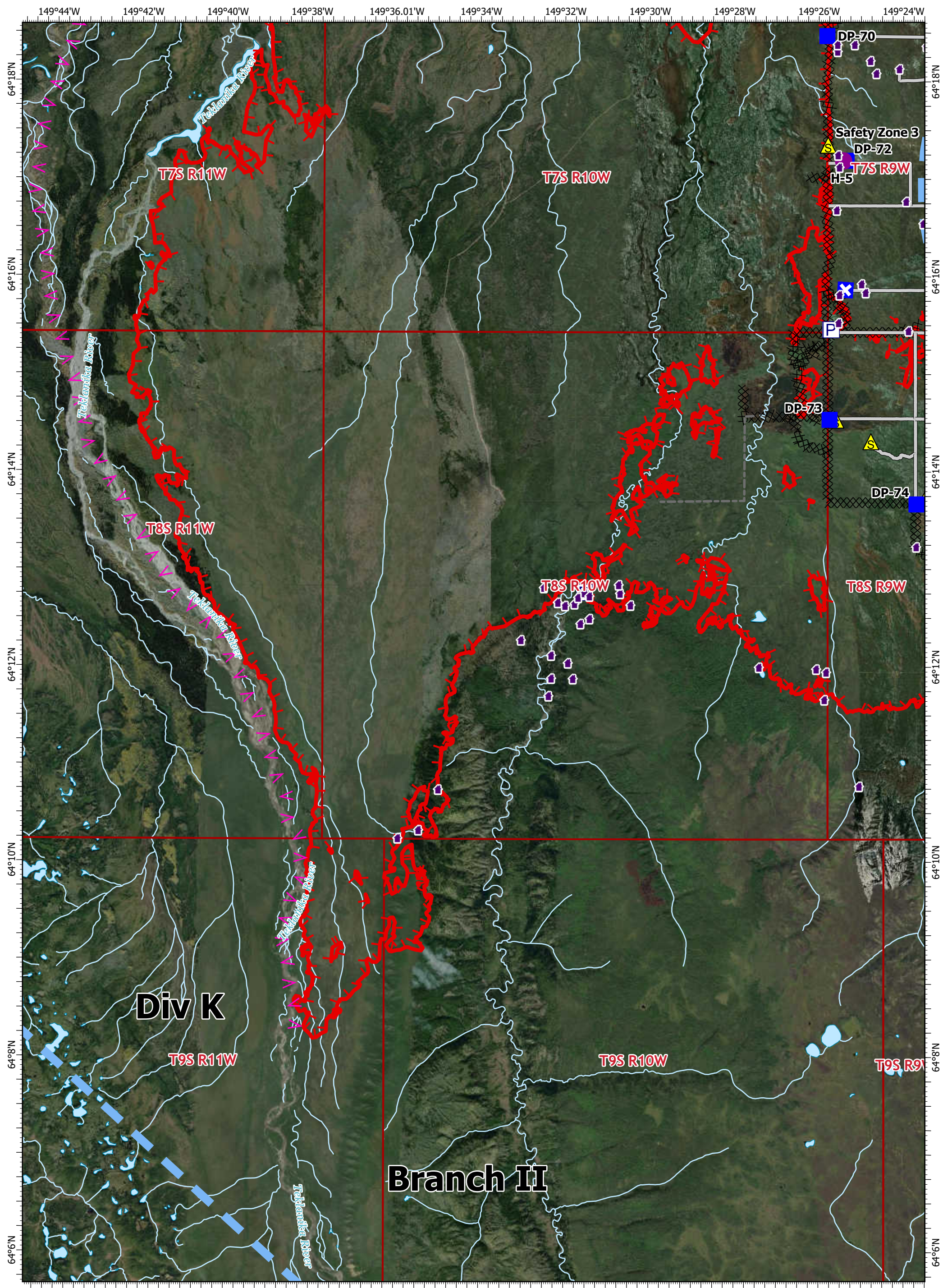


NW Team 10
7/10/2022 2052
Acres from IR
North American 1983 Datum.
LatLong Grid

- | | | |
|---------------------|-----------------------------------|------------------------------|
| Structure | Safety Zone | Planned Fuel Break |
| Helispot | Pump | Planned Hand Line |
| Sling Site | Water Tank | Access or Improved Road |
| Division Break | Completed Dozer Line | Temporary Flight Restriction |
| Branch Break | Completed Fuel Break | Contained |
| Drop Point | Completed Hand Line | Uncontained |
| Closure | Completed Mixed Construction Line | Borough |
| Mobile Weather Unit | Completed Road as Line | |

IAP Map
Clear Fire
AK-FAS-211346
07/11/2022 - Day

69,748 acres at 07/09/2022 @ 0115

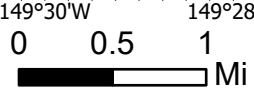
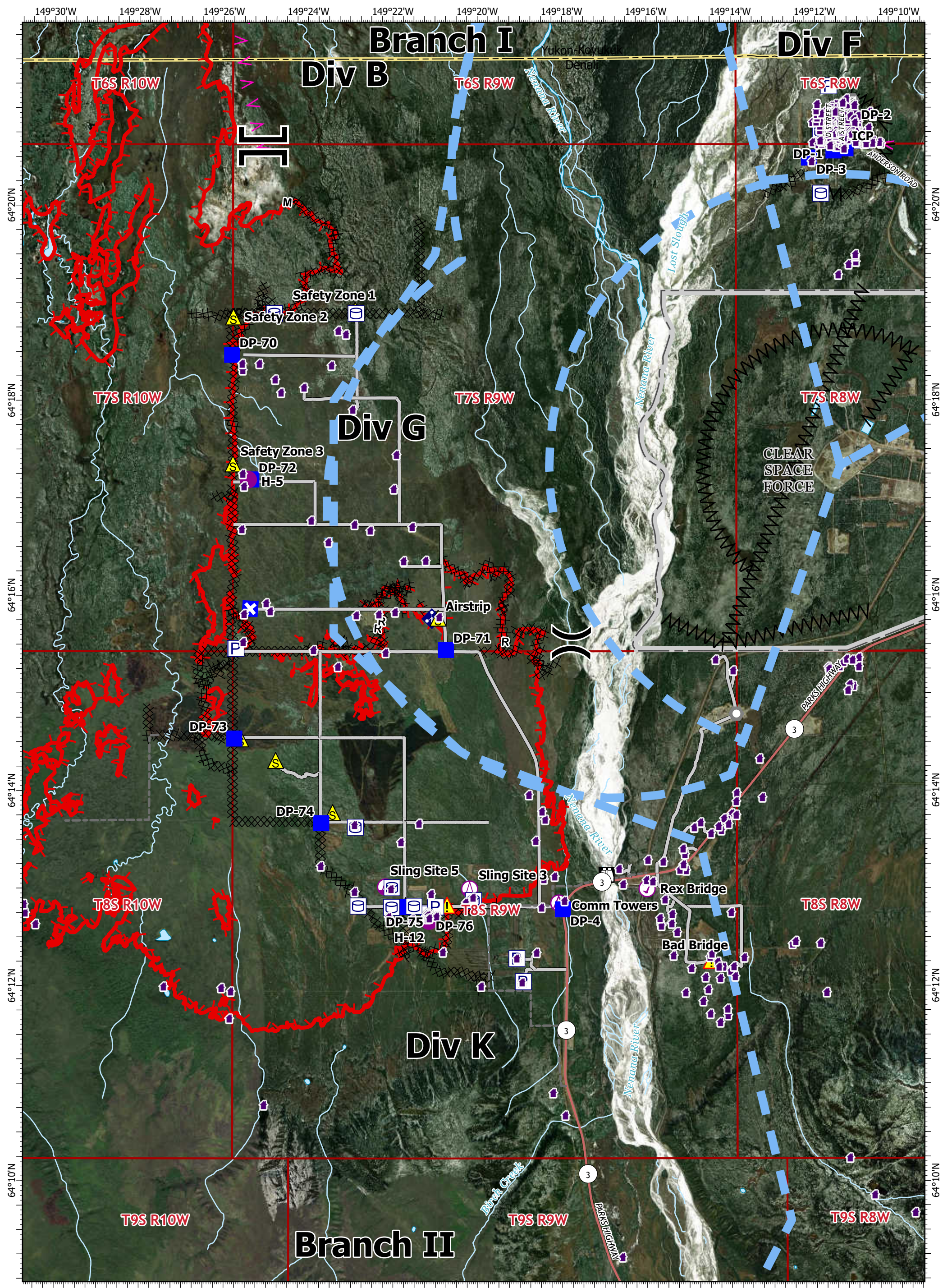


NW Team 10
 7/10/2022 2052
 Acres from IR
 North American 1983 Datum.
 LatLong Grid

- | | | |
|-------------|-------------------------|------------------------------|
| Structure | Pump | Other |
| Helispot | Water Tank | Temporary Flight Restriction |
| Drop Point | Completed Dozer Line | Uncontained |
| Closure | Planned Fuel Break | Burough |
| Safety Zone | Access or Improved Road | |

IAP Map
 Clear Fire
 AK-FAS-211346
 07/11/2022 - Day

69,748 acres at 07/09/2022 @ 0115



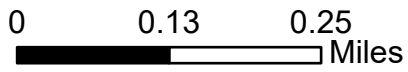
NW Team 10
7/10/2022 2052
Acres from IR
North American 1983 Datum.
LatLong Grid













- | | | | |
|---|--|---|--|
| <ul style="list-style-type: none"> Structure Aerial Hazard Aviation Check Point Helispot Sling Site Division Break Branch Break Incident Command Post | <ul style="list-style-type: none"> Drop Point Closure Lookout Landmark Gate Mobile Weather Unit Safety Zone Hazard | <ul style="list-style-type: none"> Other Property Pump Water Tank Completed Dozer Line Completed Fuel Break Completed Mixed Construction Line Completed Road as Line Planned Fuel Break | <ul style="list-style-type: none"> Access or Improved Road Other Temporary Flight Restriction Uncontained Borough Department of Defense Secondary Hwy Local Road |
|---|--|---|--|

IAP Map
Clear Fire
AK-FAS-211346
07/11/2022 - Day
69,748 acres at 07/09/2022 @ 0115

IAP Map
 Clear Fire
 AK-FAS-211346
 07/11/2022 - Day
 69,748 acres at 07/09/2022 @ 0115





-  Incident Command Post
-  Drop Point
-  Gate
-  Water Source
-  Pump
-  Water Tank
-  Completed Dozer Line
-  Completed Fuel Break
-  Planned Fuel Break
-  Temporary Flight Restriction
-  Structure
-  Local Road



NW Team 10
 7/10/2022 2057
 Acres from IR
 North American 1983 Datum.
 LatLong Grid

