


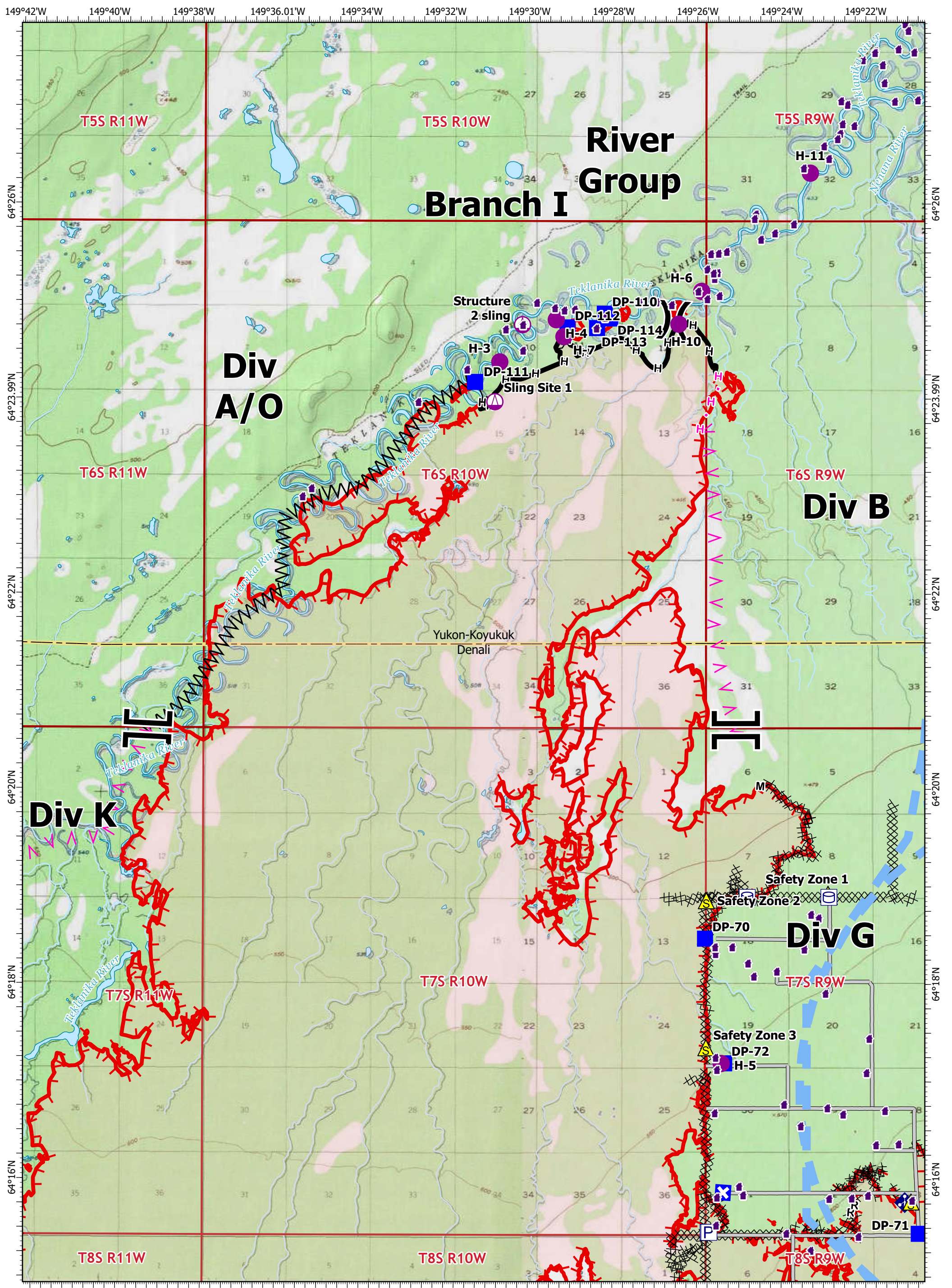
NW Team 10
 7/10/2022 2019
 Acres from IR
 North American 1983 Datum.
 Lat/Long Grid

- | | | | |
|---|--|---|--|
| <ul style="list-style-type: none"> Structure Aerial Hazard Aviation Check Point Helispot Sling Site Division Break Branch Break Incident Command Post | <ul style="list-style-type: none"> Drop Point Closure Lookout Landmark Gate Mobile Weather Unit Safety Zone Hazard | <ul style="list-style-type: none"> Water Source Completed Dozer Line Completed Fuel Break Completed Hand Line Completed Mixed Construction Line Completed Road as Line Planned Fuel Break Planned Hand Line | <ul style="list-style-type: none"> Access or Improved Road Other Temporary Flight Restriction Contained Uncontained Fire Perimeter DOT Roads |
|---|--|---|--|

IAP Index Map

Clear Fire
 AK-FAS-211346
 07/11/2022 - Day

69,748 acres at 07/09/2022 @ 0115



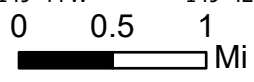
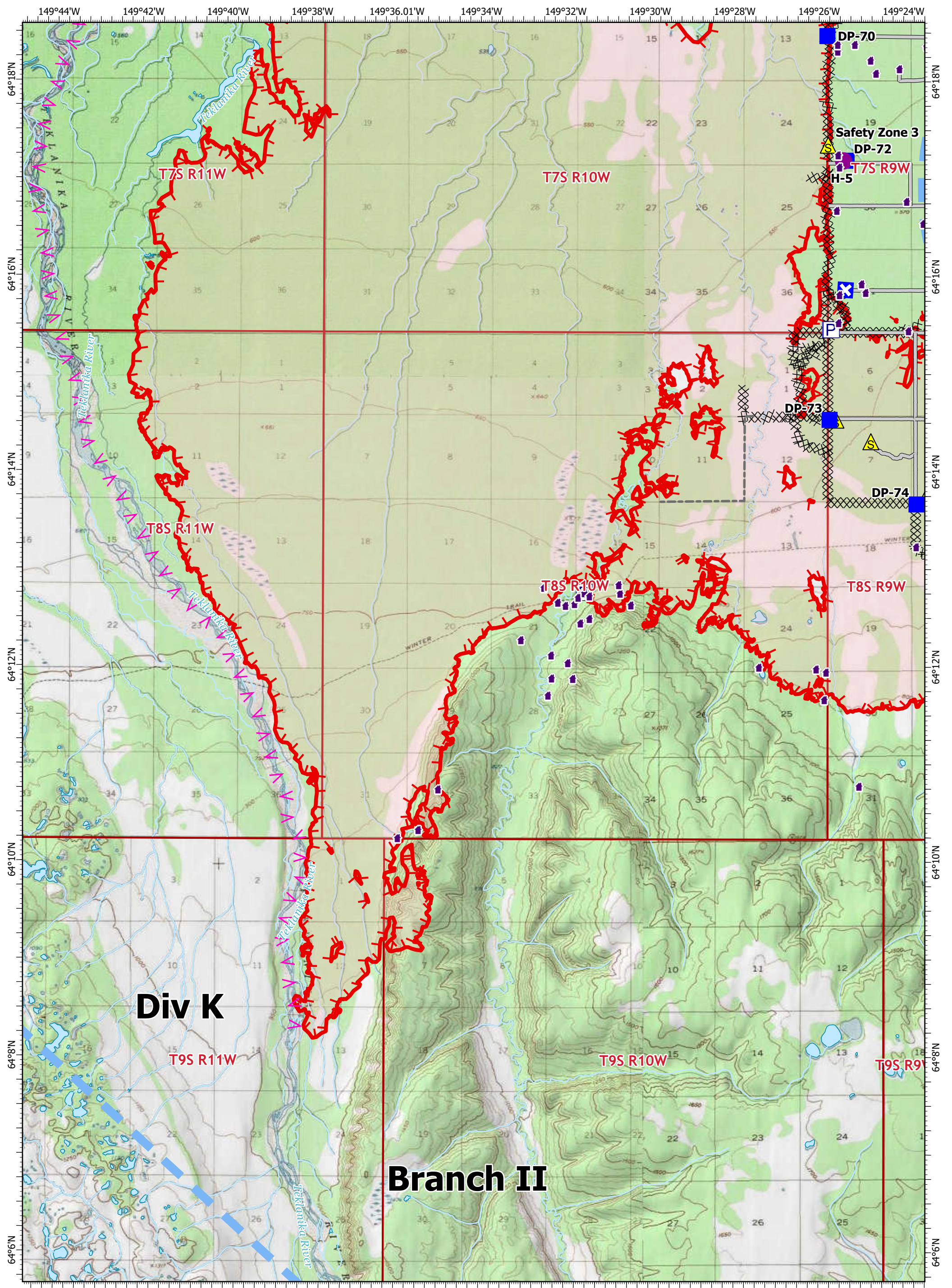
NW Team 10
7/10/2022 2027
Acres from IR
North American 1983 Datum.
LatLong Grid

- | | | |
|---------------------|-----------------------------------|------------------------------|
| Structure | Safety Zone | Planned Fuel Break |
| Helispot | Pump | Planned Hand Line |
| Sling Site | Water Tank | Access or Improved Road |
| Division Break | Completed Dozer Line | Temporary Flight Restriction |
| Branch Break | Completed Fuel Break | Contained |
| Drop Point | Completed Hand Line | Uncontained |
| Closure | Completed Mixed Construction Line | Fire Perimeter |
| Mobile Weather Unit | Completed Road as Line | Borough |

IAP Map

Clear Fire
AK-FAS-211346
07/11/2022 - Day

69,748 acres at 07/09/2022 @ 0115

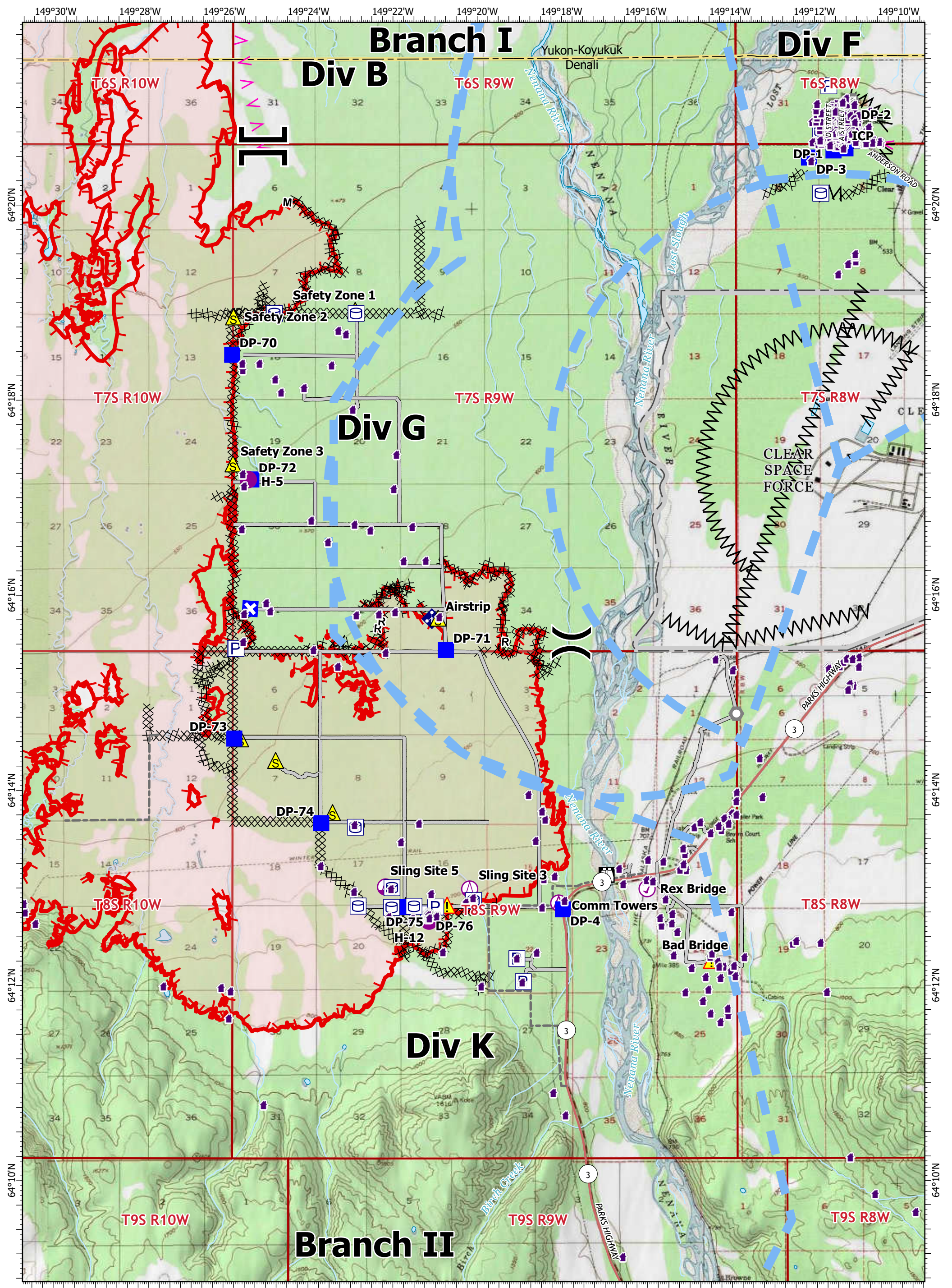


NW Team 10
7/10/2022 2028
Acres from IR
North American 1983 Datum.
Lat/Long Grid

- | | | |
|-------------|-------------------------|------------------------------|
| Structure | Pump | Other |
| Helispot | Water Tank | Temporary Flight Restriction |
| Drop Point | Completed Dozer Line | Uncontained |
| Closure | Planned Fuel Break | Fire Perimeter |
| Safety Zone | Access or Improved Road | Borough |

IAP Map
Clear Fire
AK-FAS-211346
07/11/2022 - Day

69,748 acres at 07/09/2022 @ 0115



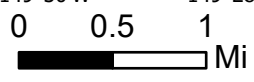
Branch I
Div B

Div F

Div G

Div K

Branch II



NW Team 10
7/10/2022 2028
Acres from IR
North American 1983 Datum.
Lat/Long Grid

- | | | | |
|-----------------------|---------------------|-----------------------------------|-----------------------|
| Structure | Closure | Water Tank | Uncontained |
| Aerial Hazard | Lookout | Completed Dozer Line | Fire Perimeter |
| Aviation Check Point | Landmark | Completed Fuel Break | Borough |
| Hellsport | Gate | Completed Mixed Construction Line | Department of Defense |
| Sling Site | Mobile Weather Unit | Completed Road as Line | Secondary Hwy |
| Division Break | Safety Zone | Planned Fuel Break | Local Road |
| Branch Break | Hazard | Access or Improved Road | |
| Incident Command Post | Other Property | Other | |
| Drop Point | Pump | Temporary Flight Restriction | |

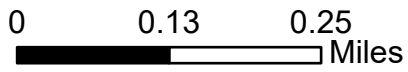
IAP Map












Clear Fire
AK-FAS-211346
07/11/2022 - Day

69,748 acres at 07/09/2022 @ 0115

IAP Map
 Clear Fire
 AK-FAS-211346
 07/11/2022 - Day
 69,748 acres at 07/09/2022 @ 0115





-  Incident Command Post
-  Drop Point
-  Gate
-  Water Source
-  Pump
-  Water Tank
-  Completed Dozer Line
-  Completed Fuel Break
-  Planned Fuel Break
-  Temporary Flight Restriction
-  Structure



NW Team 10
 7/10/2022 2043
 Acres from IR
 North American 1983 Datum.
 LatLong Grid

