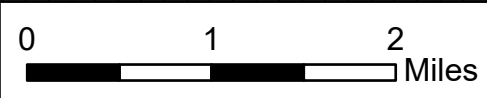

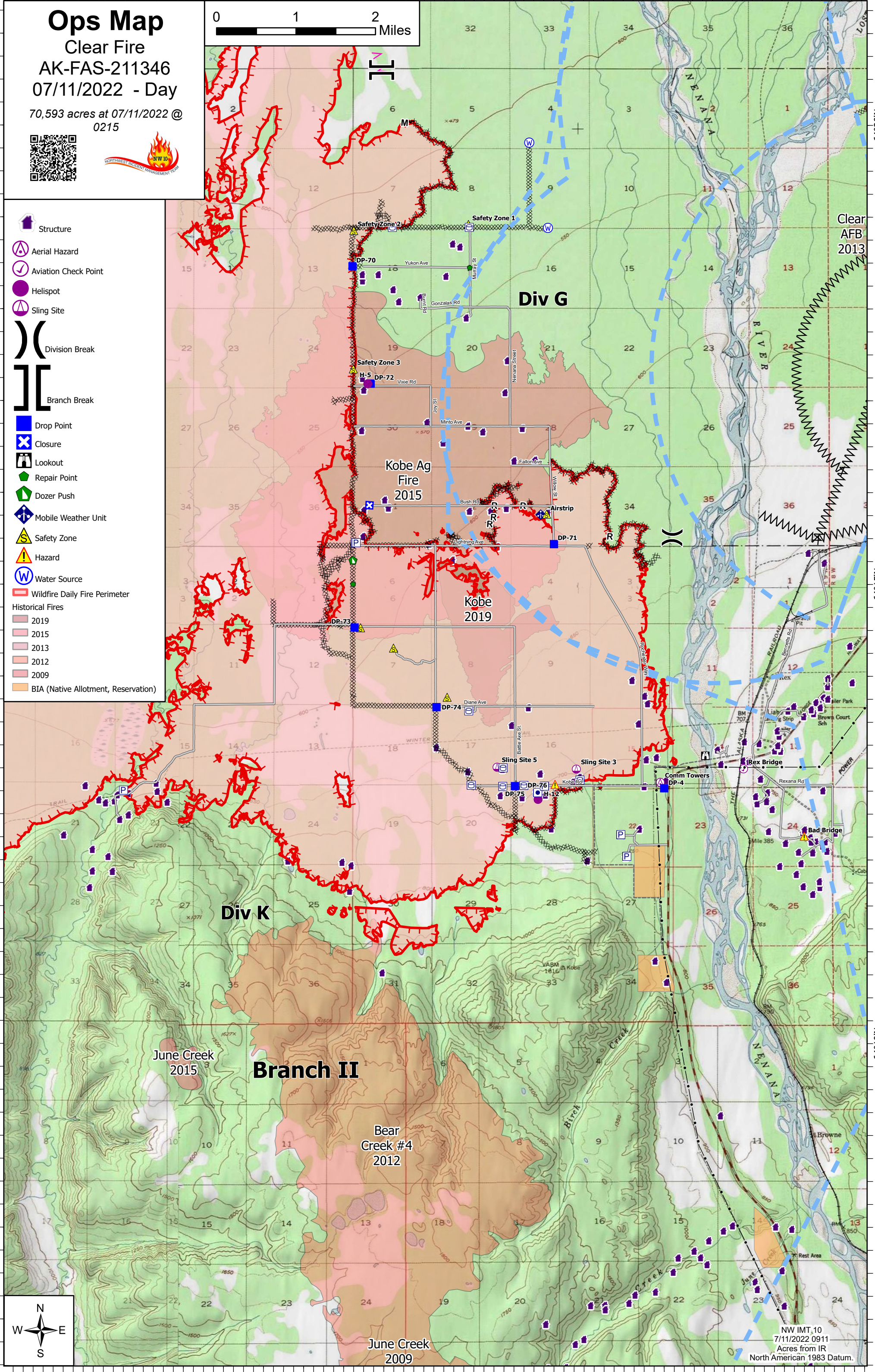


Ops Map

Clear Fire
AK-FAS-211346
07/11/2022 - Day
70,593 acres at 07/11/2022 @
0215



- Structure
- Aerial Hazard
- Aviation Check Point
- Helispot
- Sling Site
- Division Break
- Branch Break
- Drop Point
- Closure
- Lookout
- Repair Point
- Dozer Push
- Mobile Weather Unit
- Safety Zone
- Hazard
- Water Source
- Wildfire Daily Fire Perimeter
- Historical Fires
 - 2019
 - 2015
 - 2013
 - 2012
 - 2009
 - BIA (Native Allotment, Reservation)



NW IMT_10
7/11/2022 0911
Acres from IR
North American 1983 Datum.