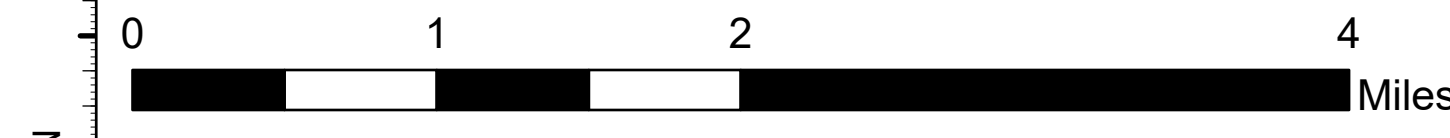


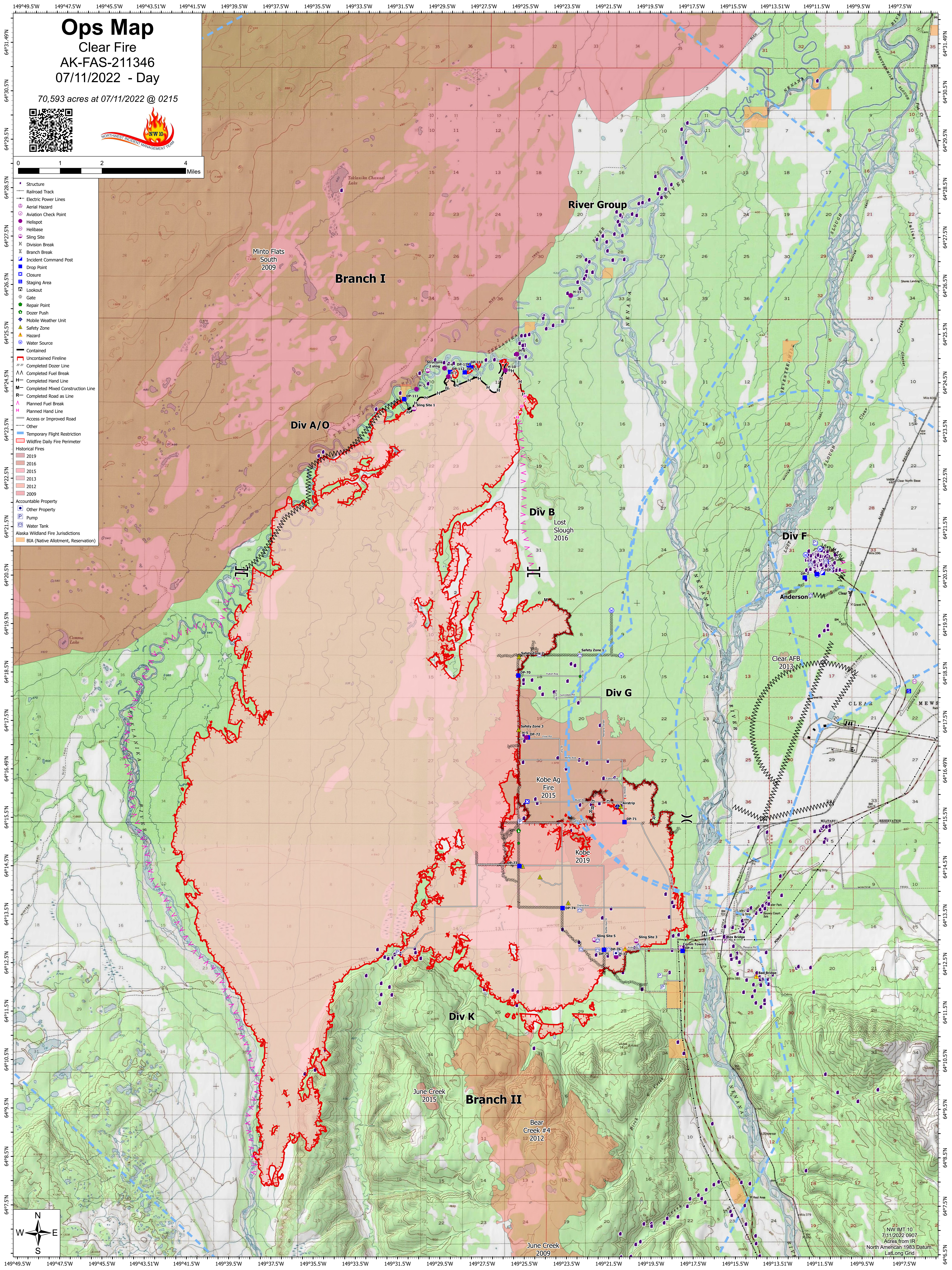
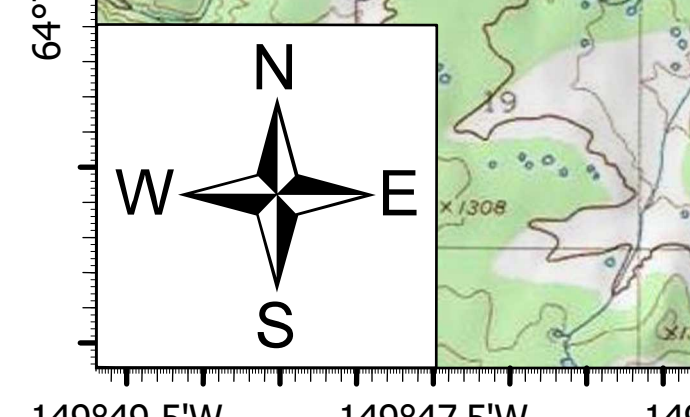
Ops Map

Clear Fire
AK-FAS-211346
07/11/2022 - Day

70,593 acres at 07/11/2022 @ 0215



- Structure
- Railroad Track
- Electric Power Lines
- Aerial Hazard
- Aviation Check Point
- Helispot
- Helibase
- Sling Site
- Division Break
- Branch Break
- Incident Command Post
- Drop Point
- Closure
- Staging Area
- Lookout
- Gate
- Repair Point
- Dozer Push
- Mobile Weather Unit
- Safety Zone
- Hazard
- Water Source
- Contained
- Uncountained Fireline
- Completed Dozer Line
- Completed Fuel Break
- Completed Hand Line
- Completed Mixed Construction Line
- Completed Road as Line
- Planned Fuel Break
- Planned Hand Line
- Access or Improved Road
- Other
- Temporary Flight Restriction
- Wildfire Daily Fire Perimeter
- Historical Fires
- Accountable Property
- Other Property
- Pump
- Water Tank
- Alaska Wildland Fire Jurisdictions
- BIA (Native Allotment, Reservation)



NW IMT-10
7/11/2022 0807
Acres from IR
North American 1983 Datum
Lat/Long Grid