
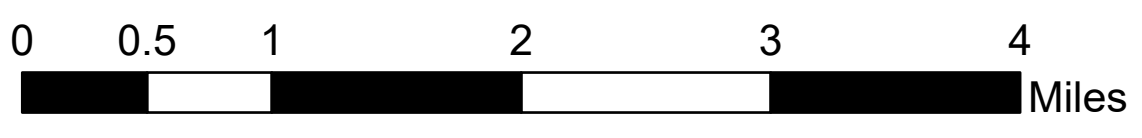


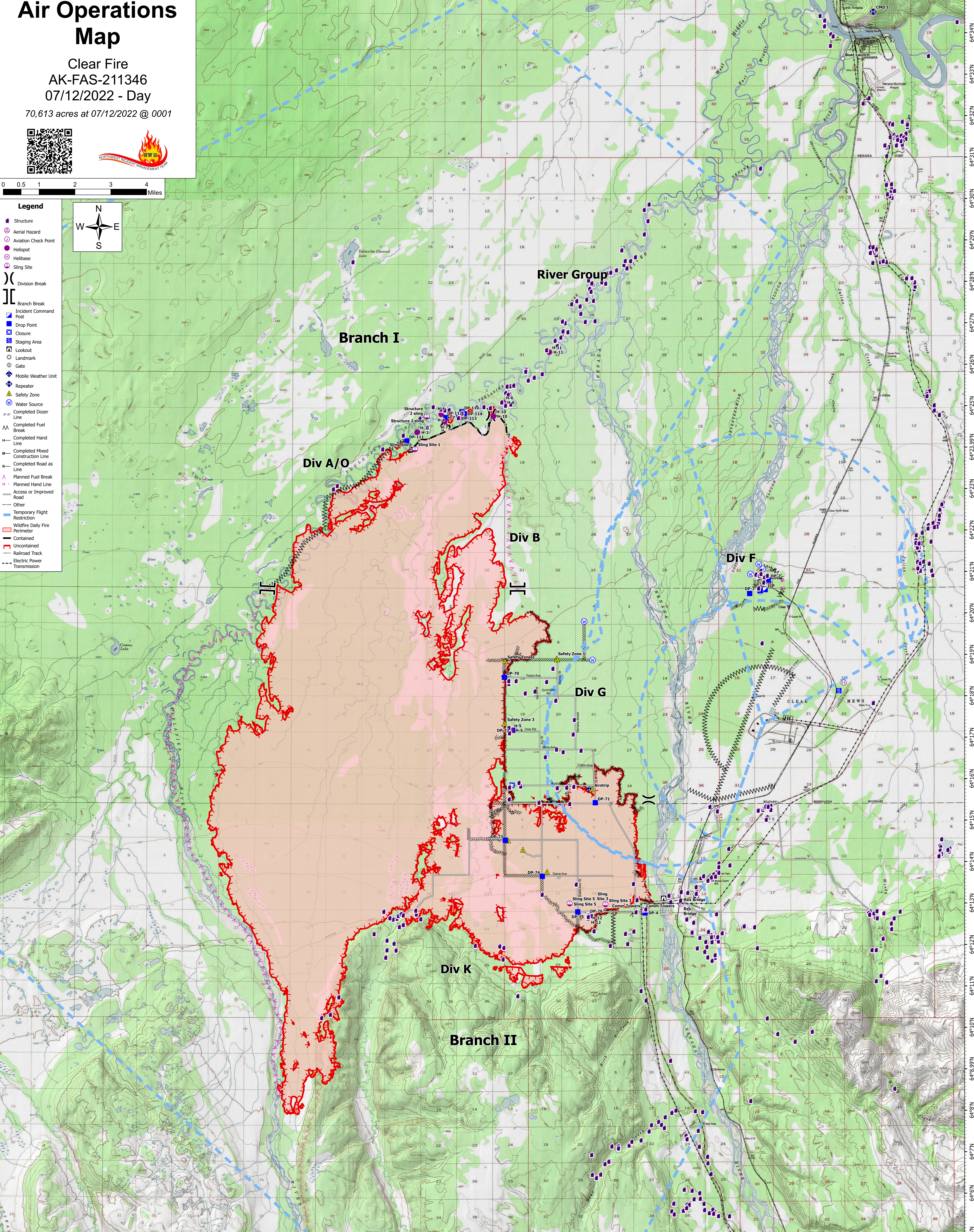
Air Operations Map

Clear Fire
AK-FAS-211346
07/12/2022 - Day

70,613 acres at 07/12/2022 @ 0001



- Legend**
- Structure
 - Aerial Hazard
 - Aviation Check Point
 - Helispot
 - Helibase
 - Sling Site
 - Division Break
 - Branch Break
 - Incident Command Post
 - Drop Point
 - Closure
 - Staging Area
 - Lookout
 - Landmark
 - Gate
 - Mobile Weather Unit
 - Repeater
 - Safety Zone
 - Water Source
 - Completed Dozer Line
 - Completed Fuel Break
 - Completed Hand Line
 - Completed Mixed Construction Line
 - Completed Road as Line
 - Planned Fuel Break
 - Planned Hand Line
 - Access or Improved Road
 - Other
 - Temporary Flight Restriction
 - Wildfire Daily Fire Perimeter
 - Contained
 - Uncontained
 - Railroad Track
 - Electric Power Transmission



FC Point Type	Label	Latitude WGS84 DDM	Longitude WGS84 DDM
Sling Site	Structure 2 sling	64° 24.760' N	149° 30.156' W
Helibase	H-3	64° 18.334' N	149° 06.915' W
Helispot	H-3	64° 24.378' N	149° 30.695' W
Helispot	H-6	64° 25.105' N	149° 25.898' W
Sling Site	Sling Site 3	64° 12.994' N	149° 30.187' W
Sling Site	Sling Site 5	64° 13.015' N	149° 22.172' W
Helispot	H-5	64° 17.189' N	149° 25.420' W
Helispot	H-7	64° 24.638' N	149° 29.173' W

FC Point Type	Label	Latitude WGS84 DDM	Longitude WGS84 DDM
Helispot	H-4	64° 24.812' N	149° 29.355' W
Helispot	H-10	64° 24.768' N	149° 26.442' W
Sling Site	Sling Site 1	64° 23.970' N	149° 30.809' W
Aerial Hazard	Comm Towers	64° 12.849' N	149° 18.085' W
Helispot	H-12	64° 12.664' N	149° 21.148' W
Aviation Check Point	Rex Bridge	64° 12.996' N	149° 15.999' W
Helispot	H-11	64° 26.317' N	149° 23.317' W

NW Team 10
7/12/2022.0648
Acres from GPS and IR
North American 1983 Datum
Lat/Long Grid