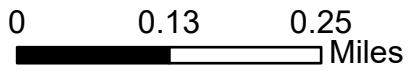














IAP Map
 Clear Fire
 AK-FAS-211346
 07/13/2022 - Day
 70,613 acres at 07/12/2022 @ 0001

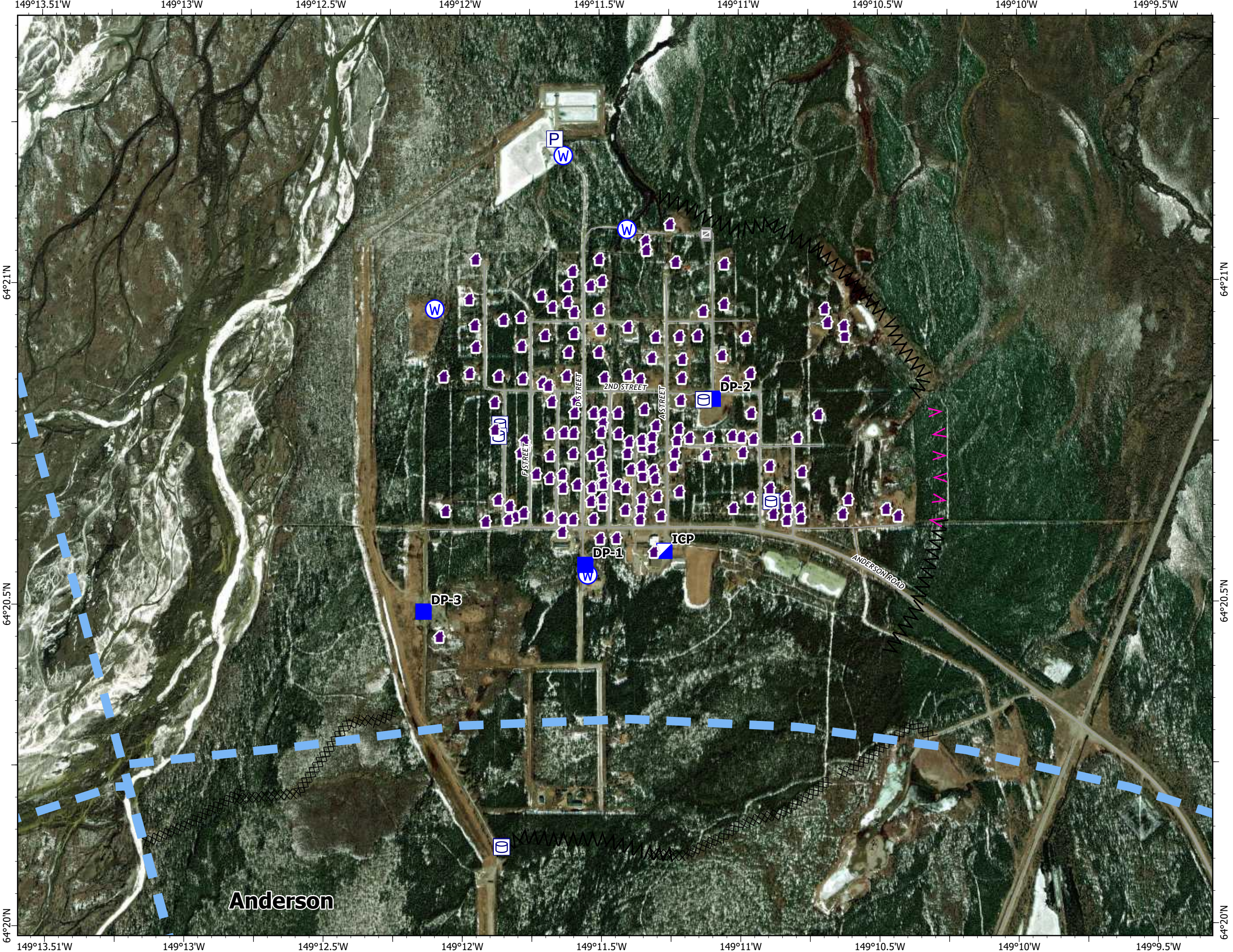




-  Incident Command Post
-  Drop Point
-  Gate
-  Water Source
-  Pump
-  Water Tank
-  Completed Dozer Line
-  Completed Fuel Break
-  Planned Fuel Break
-  Temporary Flight Restriction
-  Structure
-  Local Road



NW Team 10
 7/12/2022 2121
 Acres from GPS and IR
 North American 1983 Datum.
 LatLong Grid



Anderson