


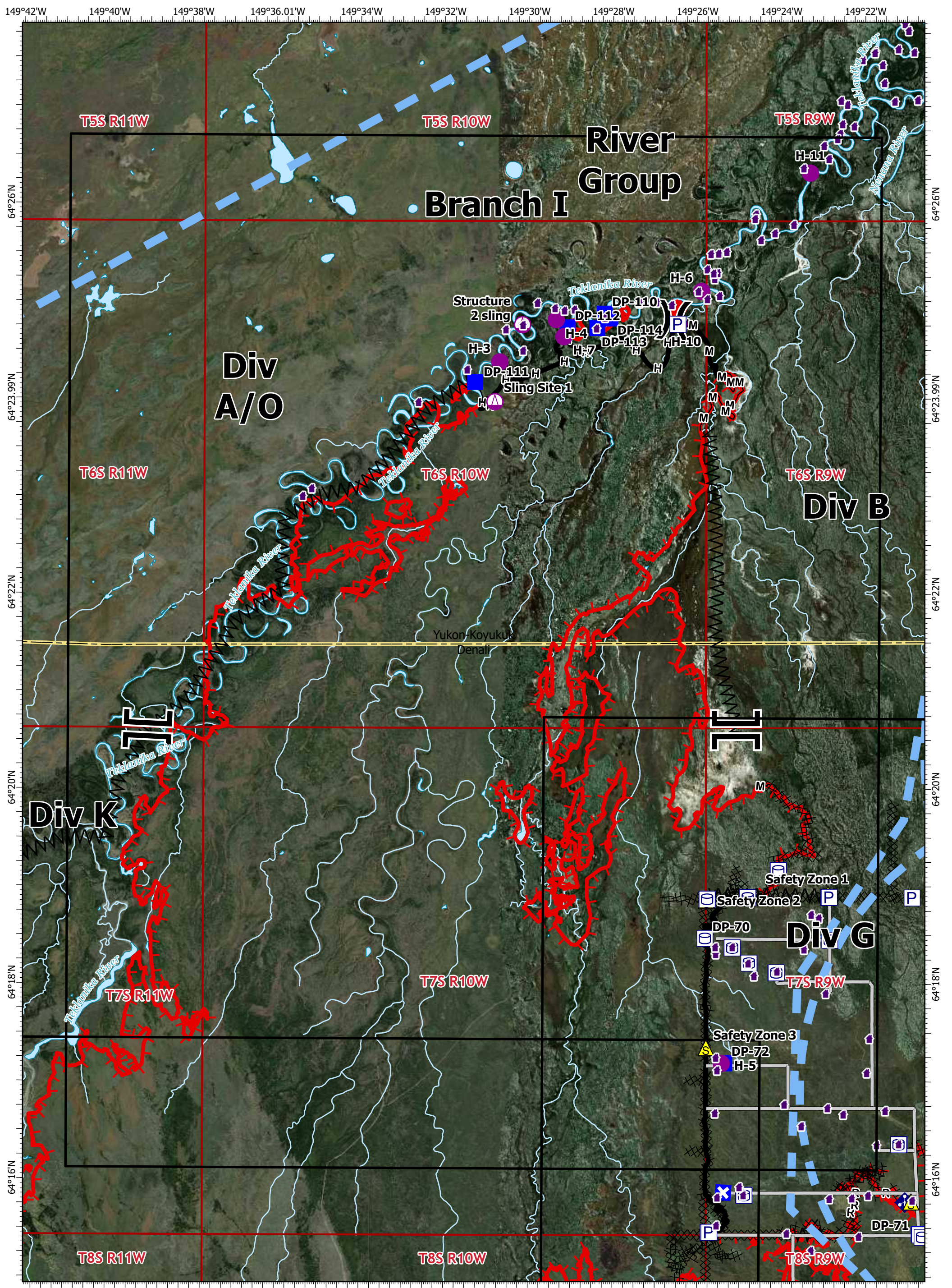
NW Team 10  
 7/12/2022 2118  
 Acres from GPS and IR  
 North American 1983 Datum.  
 LatLong Grid

- |   |   |   |  |
|---|---|---|--|
| <ul style="list-style-type: none"> <li> Structure</li> <li> Aerial Hazard</li> <li> Aviation Check Point</li> <li> Helispot</li> <li> Sling Site</li> <li> Division Break</li> <li> Branch Break</li> </ul> | <ul style="list-style-type: none"> <li> Incident Command Post</li> <li> Drop Point</li> <li> Closure</li> <li> Lookout</li> <li> Gate</li> <li> Mobile Weather Unit</li> <li> Safety Zone</li> <li> Hazard</li> </ul> | <ul style="list-style-type: none"> <li> Water Source</li> <li> Completed Dozer Line</li> <li> Completed Fuel Break</li> <li> Completed Hand Line</li> <li> Completed Mixed Construction Line</li> <li> Completed Road as Line</li> <li> Planned Fuel Break</li> <li> Access or Improved Road</li> </ul> | <ul style="list-style-type: none"> <li> Other</li> <li> Temporary Flight Restriction</li> <li> Fire Edge (Field Collection)</li> <li> Contained</li> <li> Uncontained</li> <li> DOT Roads</li> </ul> |
|---|---|---|--|

# IAP Index Map

Clear Fire  
 AK-FAS-211346  
 07/13/2022 - Day

70,613 acres at 07/12/2022 @ 0001

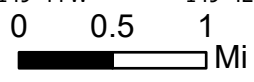
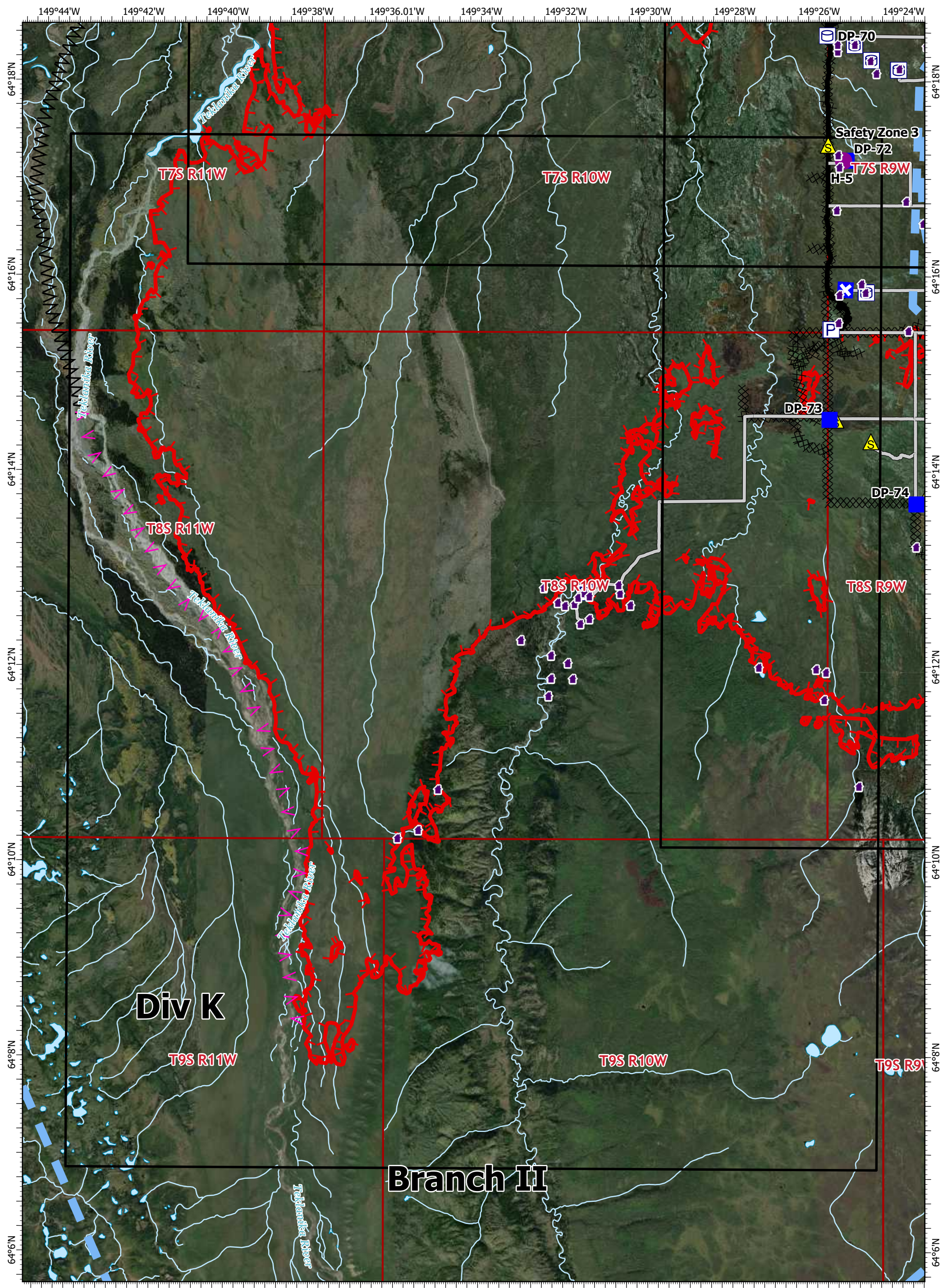


NW Team 10  
7/12/2022 2119  
Acres from GPS and IR  
North American 1983 Datum.  
LatLong Grid

- |                |                      |  |
|----------------|----------------------|--|
| Structure      | Mobile Weather Unit  | <b>M</b> — Completed Mixed Construction Line |
| Helispot       | Safety Zone          | <b>R</b> — Completed Road as Line            |
| Sling Site     | Pump                 | Access or Improved Road                      |
| Division Break | Water Tank           | Temporary Flight Restriction                 |
| Branch Break   | Completed Dozer Line | Contained                                    |
| Drop Point     | Completed Fuel Break | Uncontained                                  |
| Closure        | Completed Hand Line  | Borough                                      |

**IAP Map**  
Clear Fire  
AK-FAS-211346  
07/13/2022 - Day

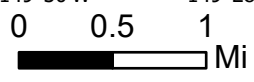
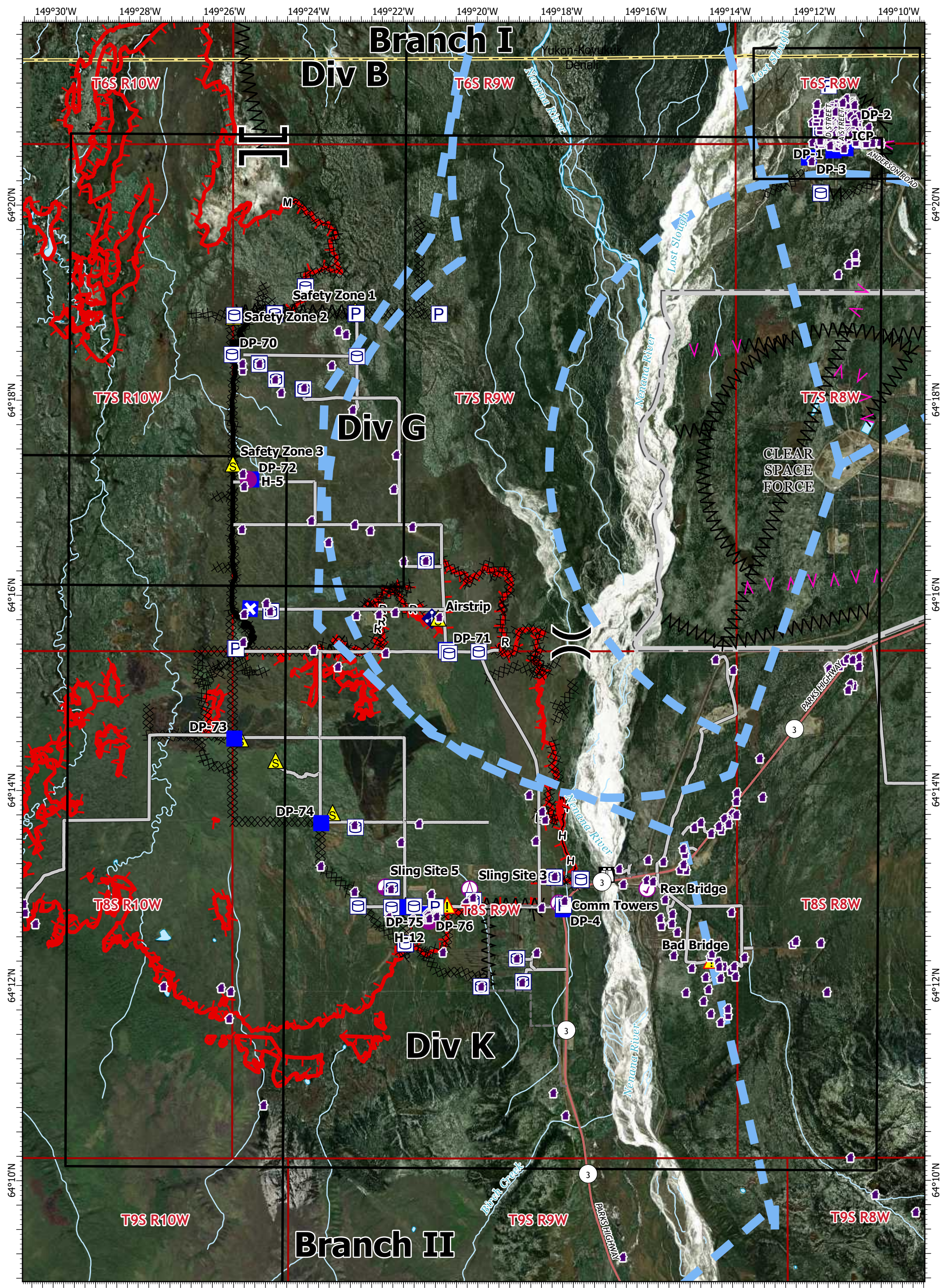
70,613 acres at 07/12/2022 @ 0001



NW Team 10  
7/12/2022 2119  
Acres from GPS and IR  
North American 1983 Datum.  
LatLong Grid

- |             |                      |                              |
|-------------|----------------------|------------------------------|
| Structure   | Pump                 | Access or Improved Road      |
| Helispot    | Water Tank           | Temporary Flight Restriction |
| Drop Point  | Completed Dozer Line | Contained                    |
| Closure     | Completed Fuel Break | Uncontained                  |
| Safety Zone | Planned Fuel Break   | Burough                      |

**IAP Map**  
Clear Fire  
AK-FAS-211346  
07/13/2022 - Day  
70,613 acres at 07/12/2022 @ 0001



NW Team 10  
7/12/2022 2119  
Acres from GPS and IR  
North American 1983 Datum.  
LatLong Grid

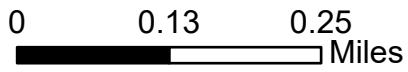
- |  |   |   |   |
|--|---|---|---|
| <ul style="list-style-type: none"> <li> Structure</li> <li> Aerial Hazard</li> <li> Aviation Check Point</li> <li> Hellspot</li> <li> Sling Site</li> <li> Division Break</li> <li> Branch Break</li> <li> Incident Command Post</li> <li> Drop Point</li> </ul> | <ul style="list-style-type: none"> <li> Closure</li> <li> Lookout</li> <li> Gate</li> <li> Mobile Weather Unit</li> <li> Safety Zone</li> <li> Hazard</li> <li> Pump</li> <li> Water Tank</li> <li> Completed Dozer Line</li> </ul> | <ul style="list-style-type: none"> <li> Completed Fuel Break</li> <li> Completed Hand Line</li> <li> Completed Mixed Construction Line</li> <li> Completed Road as Line</li> <li> Planned Fuel Break</li> <li> Access or Improved Road</li> <li> Other</li> <li> Temporary Flight Restriction</li> <li> Fire Edge (Field Collection)</li> </ul> | <ul style="list-style-type: none"> <li> Contained</li> <li> Uncontained</li> <li> Borough</li> <li> Department of Defense</li> <li> Secondary Hwy</li> <li> Local Road</li> </ul> |
|--|---|---|---|













**IAP Map**  
Clear Fire  
AK-FAS-211346  
07/13/2022 - Day

70,613 acres at 07/12/2022 @ 0001

**IAP Map**  
 Clear Fire  
 AK-FAS-211346  
 07/13/2022 - Day  
 70,613 acres at 07/12/2022 @ 0001





-  Incident Command Post
-  Drop Point
-  Gate
-  Water Source
-  Pump
-  Water Tank
-  Completed Dozer Line
-  Completed Fuel Break
-  Planned Fuel Break
-  Temporary Flight Restriction
-  Structure
-  Local Road



NW Team 10  
 7/12/2022 2121  
 Acres from GPS and IR  
 North American 1983 Datum.  
 LatLong Grid

