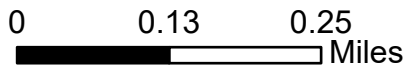













# IAP Map

Clear Fire  
 AK-FAS-211346  
 07/13/2022 - Day  
 70,613 acres at 07/12/2022 @ 0001

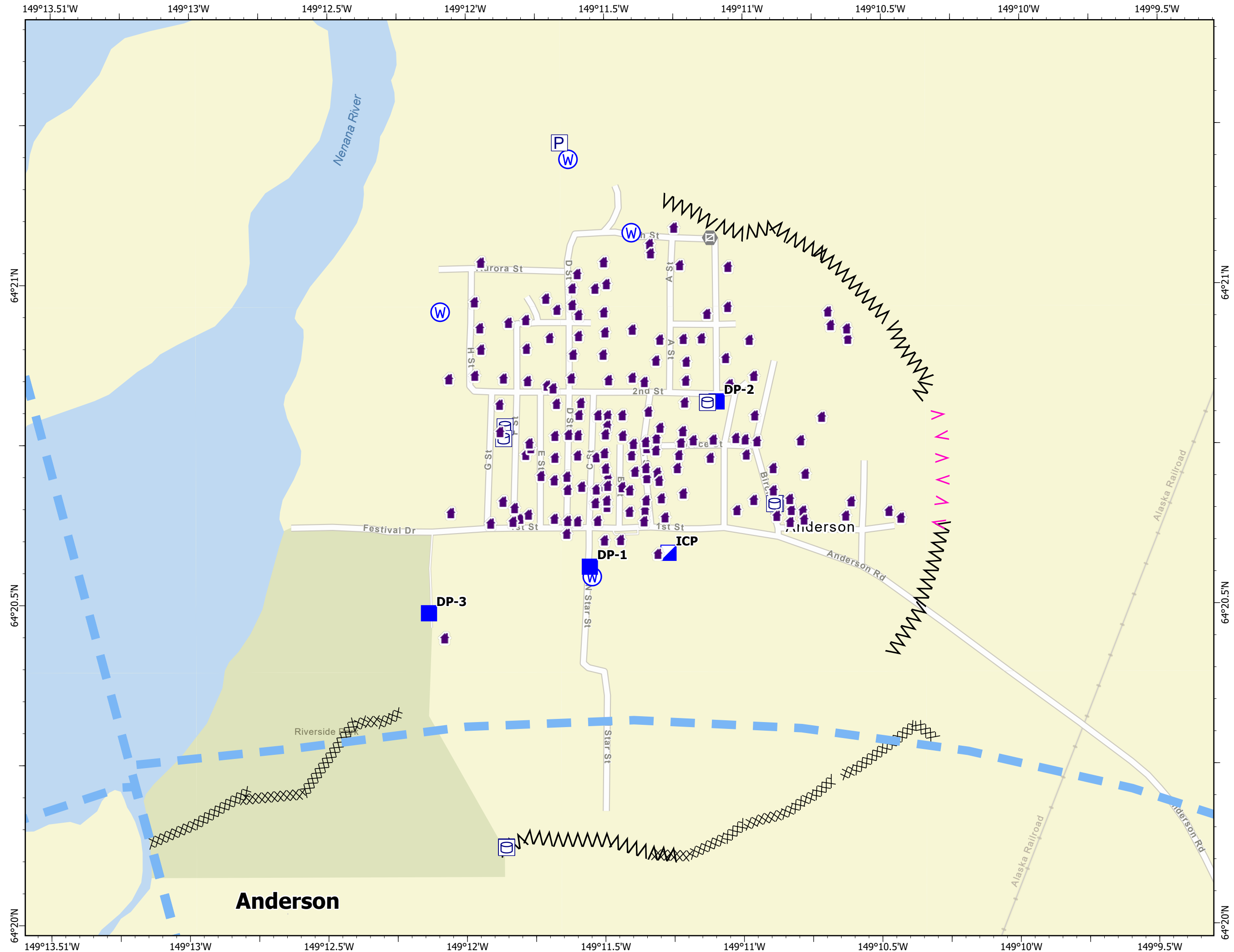




-  Incident Command Post
-  Drop Point
-  Gate
-  Water Source
-  Pump
-  Water Tank
-  Completed Dozer Line
-  Completed Fuel Break
-  Planned Fuel Break
-  Temporary Flight Restriction
-  Structure



NW Team 10  
 7/12/2022 2114  
 Acres from GPS and IR  
 North American 1983 Datum.  
 LatLong Grid



**Anderson**