


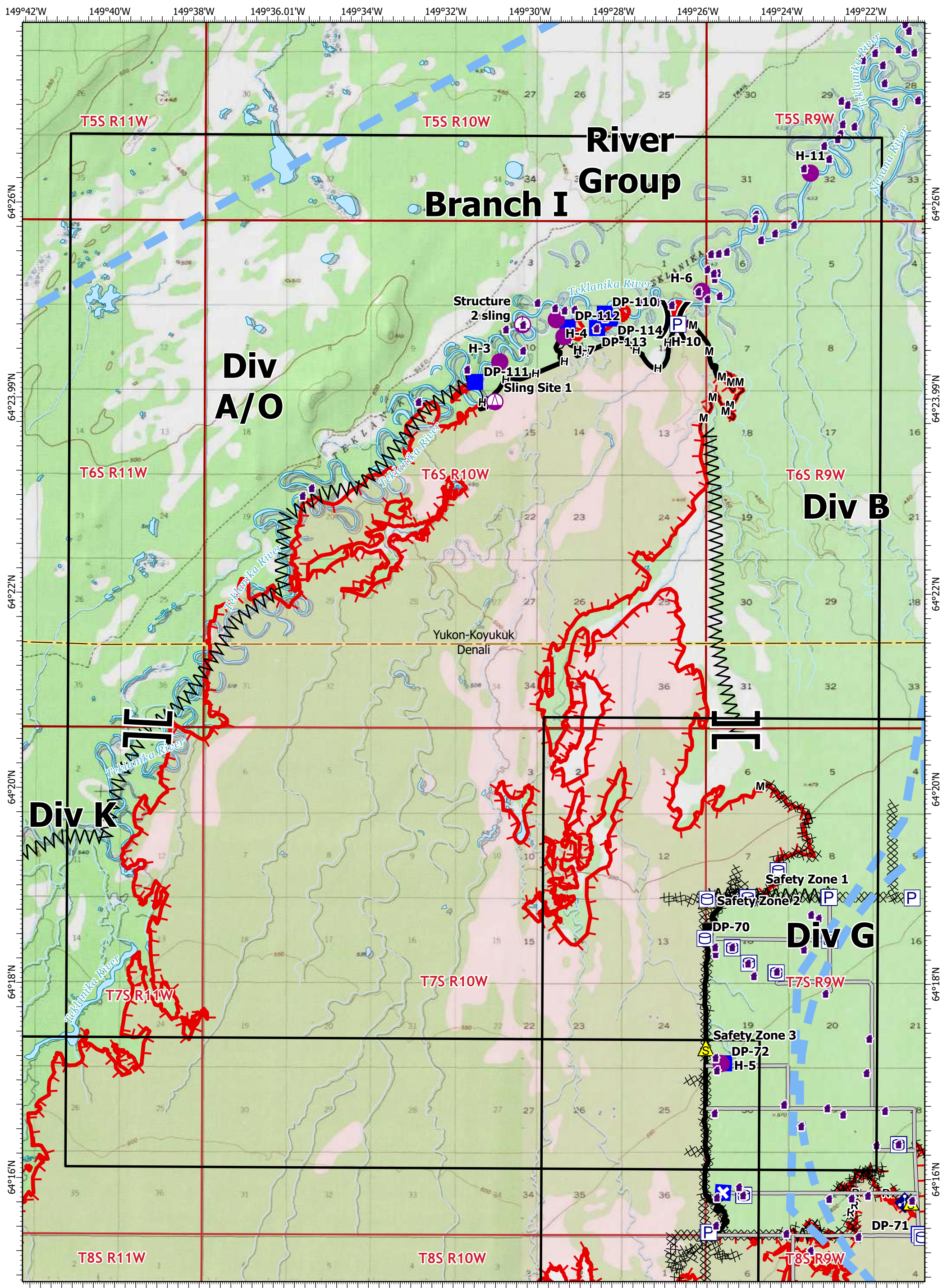
NW Team 10
 7/12/2022 2115
 Acres from GPS and IR
 North American 1983 Datum.
 LatLong Grid

- | | | | |
|---|---|---|---|
| <ul style="list-style-type: none"> Structure Aerial Hazard Aviation Check Point Helispot Sling Site Division Break Branch Break | <ul style="list-style-type: none"> Incident Command Post Drop Point Closure Lookout Gate Mobile Weather Unit Safety Zone Hazard | <ul style="list-style-type: none"> Water Source Completed Dozer Line Completed Fuel Break Completed Hand Line Completed Mixed Construction Line Completed Road as Line Planned Fuel Break Access or Improved Road | <ul style="list-style-type: none"> Other Temporary Flight Restriction Fire Edge (Field Collection) Contained Uncontained Fire Perimeter DOT Roads |
|---|---|---|---|

IAP Index Map

Clear Fire
 AK-FAS-211346
 07/13/2022 - Day

70,613 acres at 07/12/2022 @ 0001

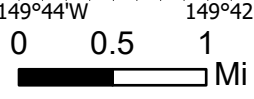
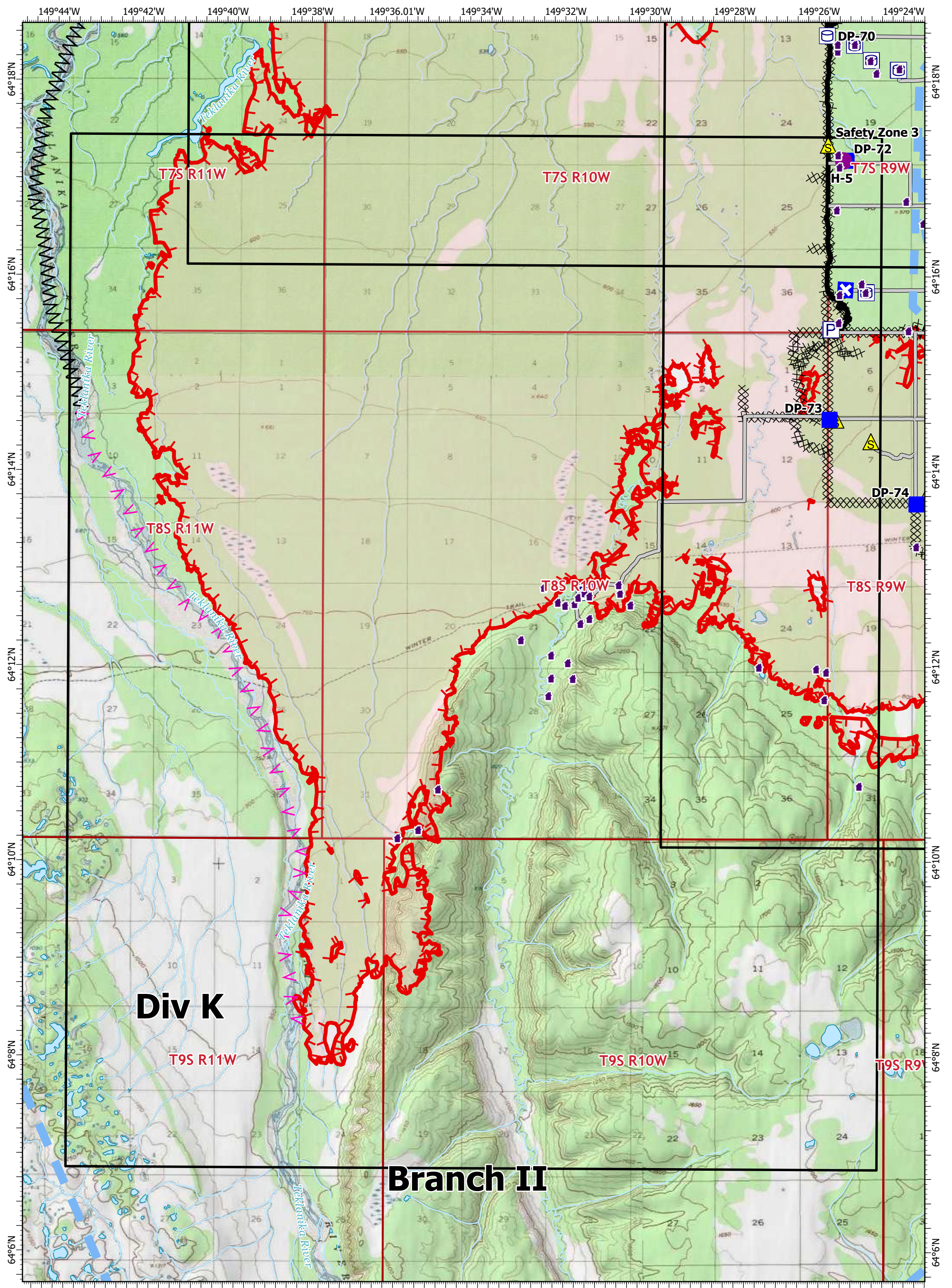


NW Team 10
7/12/2022 2112
Acres from GPS and IR
North American 1983 Datum.
LatLong Grid

- | | | |
|----------------|----------------------|-----------------------------------|
| Structure | Mobile Weather Unit | Completed Mixed Construction Line |
| Helispot | Safety Zone | Completed Road as Line |
| Sling Site | Pump | Access or Improved Road |
| Division Break | Water Tank | Temporary Flight Restriction |
| Branch Break | Completed Dozer Line | Contained |
| Drop Point | Completed Fuel Break | Uncontained |
| Closure | Completed Hand Line | Fire Perimeter |
| | Burough | |

IAP Map
Clear Fire
AK-FAS-211346
07/13/2022 - Day

70,613 acres at 07/12/2022 @ 0001

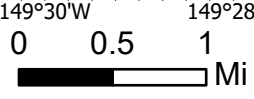
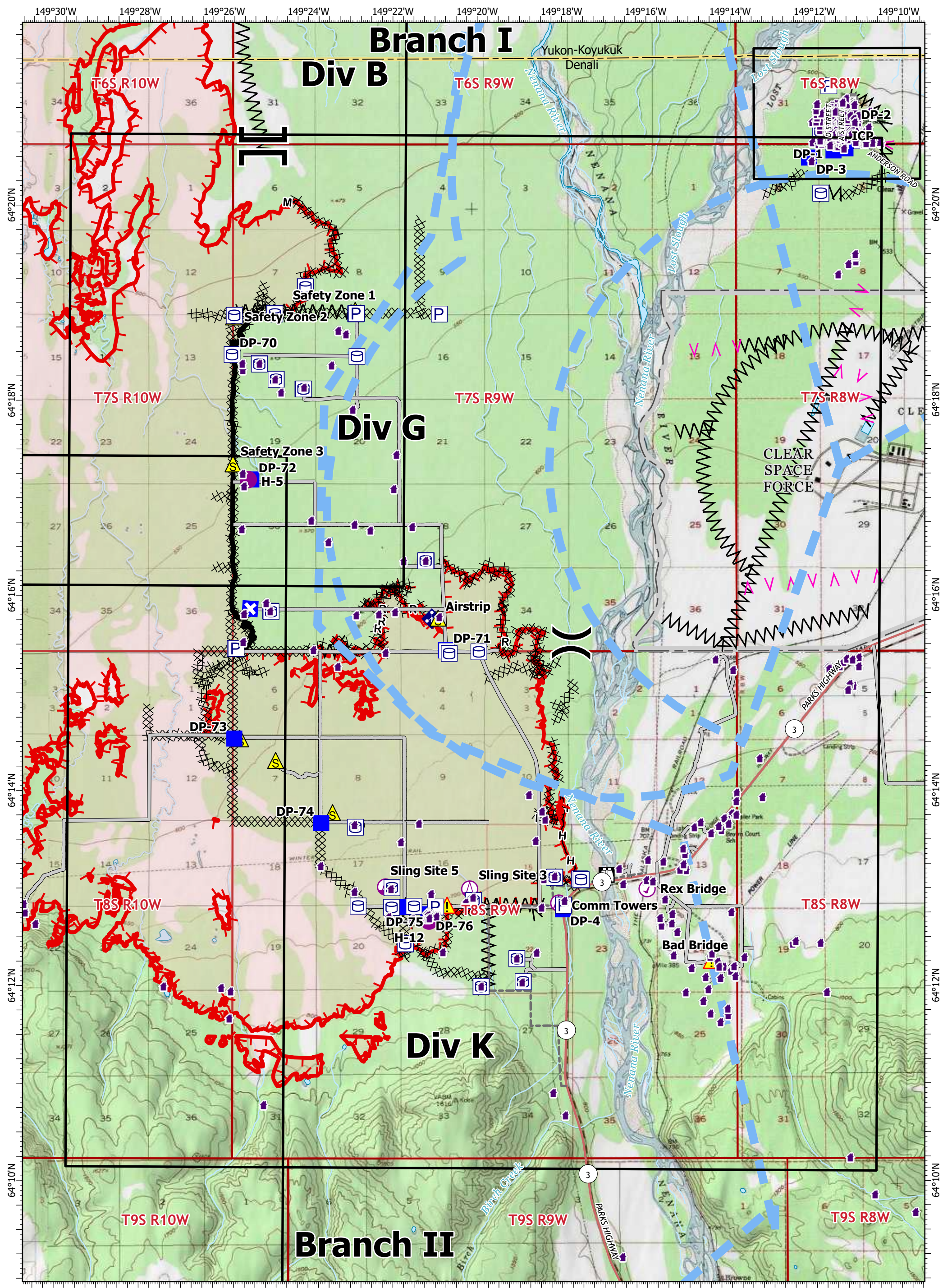


NW Team 10
 7/12/2022 2112
 Acres from GPS and IR
 North American 1983 Datum.
 Lat/Long Grid

- | | | |
|-------------|----------------------|------------------------------|
| Structure | Pump | Access or Improved Road |
| Helispot | Water Tank | Temporary Flight Restriction |
| Drop Point | Completed Dozer Line | Contained |
| Closure | Completed Fuel Break | Uncontained |
| Safety Zone | Planned Fuel Break | Fire Perimeter |
| | Borough | |

IAP Map
 Clear Fire
 AK-FAS-211346
 07/13/2022 - Day

70,613 acres at 07/12/2022 @ 0001



NW Team 10
7/12/2022 2112
Acres from GPS and IR
North American 1983 Datum.
Lat/Long Grid

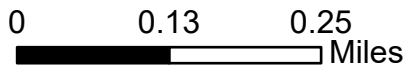
- | | | | |
|-----------------------|----------------------|-----------------------------------|-----------------------|
| Structure | Closure | Completed Fuel Break | Contained |
| Aerial Hazard | Lookout | Completed Hand Line | Uncontained |
| Aviation Check Point | Gate | Completed Mixed Construction Line | Fire Perimeter |
| Hellspot | Mobile Weather Unit | Completed Road as Line | Borough |
| Sling Site | Safety Zone | Planned Fuel Break | Department of Defense |
| Division Break | Hazard | Access or Improved Road | Secondary Hwy |
| Branch Break | Pump | Other | Local Road |
| Incident Command Post | Water Tank | Temporary Flight Restriction | |
| Drop Point | Completed Dozer Line | Fire Edge (Field Collection) | |












IAP Map
Clear Fire
AK-FAS-211346
07/13/2022 - Day
70,613 acres at 07/12/2022 @ 0001

IAP Map

Clear Fire
 AK-FAS-211346
 07/13/2022 - Day
 70,613 acres at 07/12/2022 @ 0001

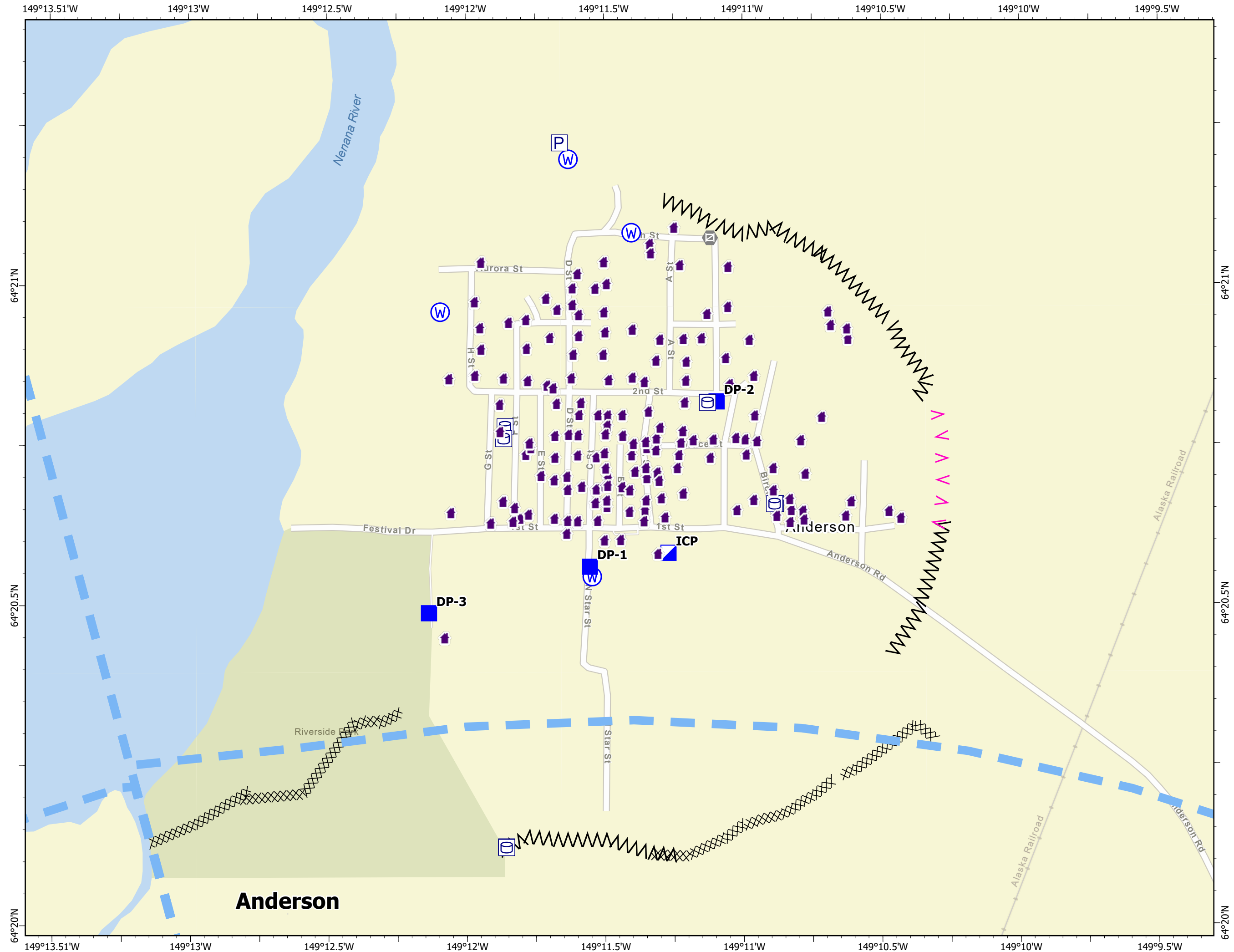




-  Incident Command Post
-  Drop Point
-  Gate
-  Water Source
-  Pump
-  Water Tank
-  Completed Dozer Line
-  Completed Fuel Break
-  Planned Fuel Break
-  Temporary Flight Restriction
-  Structure



NW Team 10
 7/12/2022 2114
 Acres from GPS and IR
 North American 1983 Datum.
 LatLong Grid



149°13.51'W 149°13'W 149°12.5'W 149°12'W 149°11.5'W 149°11'W 149°10.5'W 149°10'W 149°9.5'W

64°21'N 64°20.5'N 64°20'N

Nenana River

Anderson

Alaska Railroad

Festival Dr

Star St

Anderson Rd

ICP

DP-1

DP-2

DP-3

Water Source

Water Tank

Completed Dozer Line

Completed Fuel Break

Planned Fuel Break

Temporary Flight Restriction

Structure