
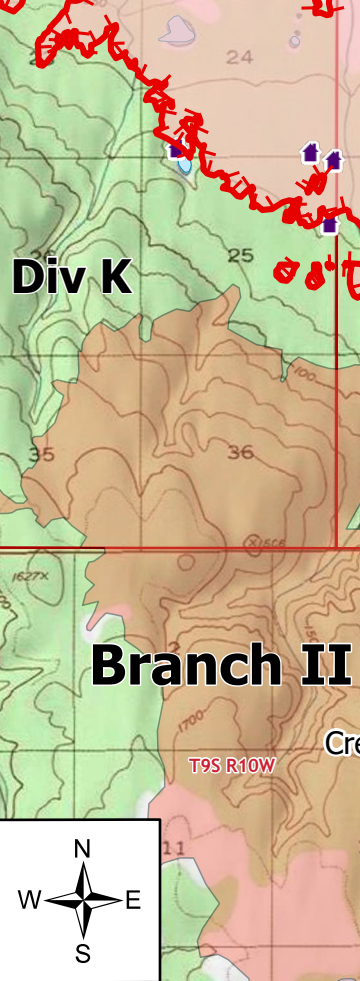
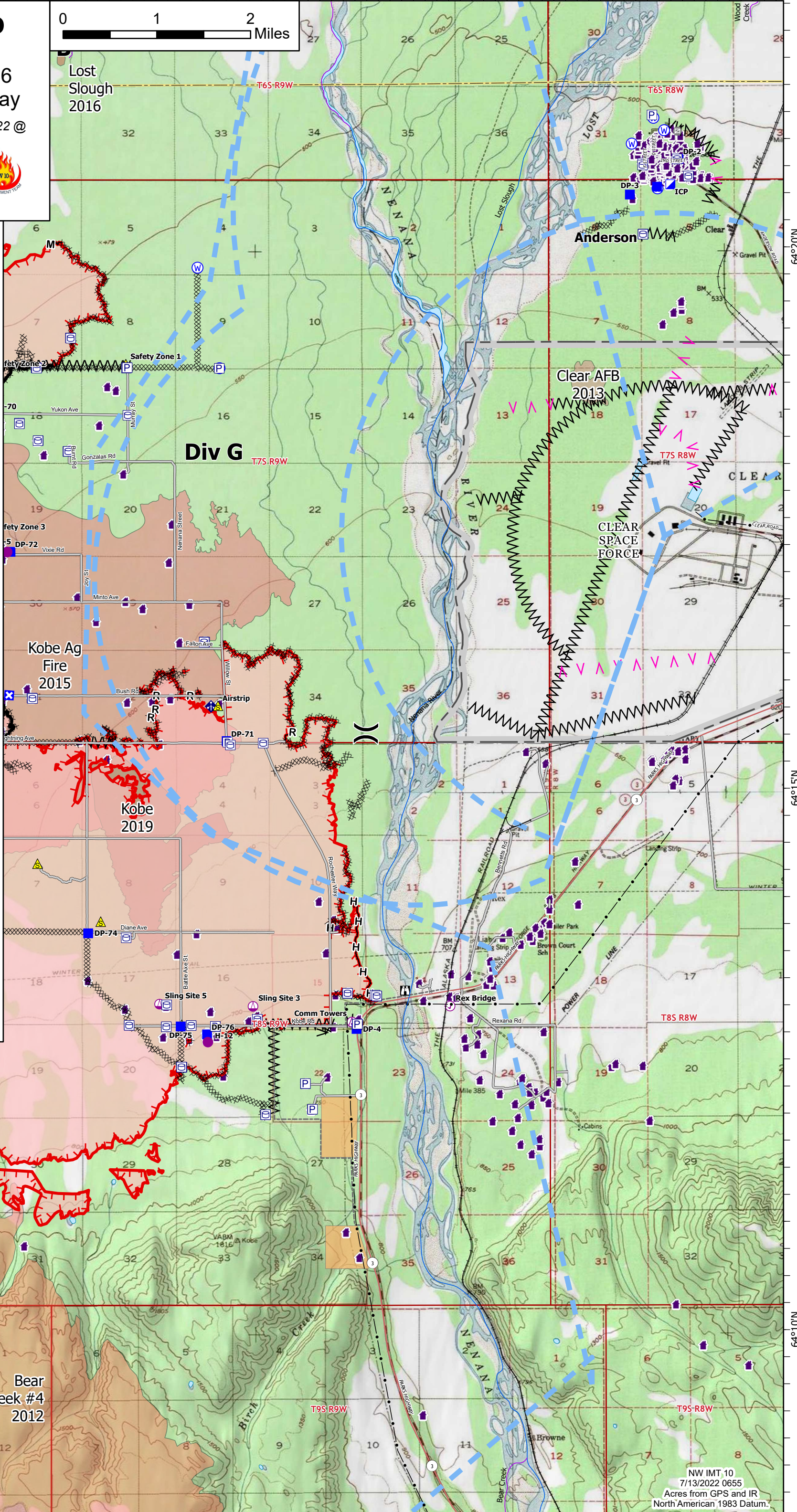


Ops Map

Clear Fire
AK-FAS-211346
07/13/2022 - Day
70,896 acres at 07/13/2022 @
0030



- Structure
- Completed Dozer Line
- Completed Fuel Break
- Completed Hand Line
- Completed Mixed Construction Line
- Completed Road as Line
- Planned Fuel Break
- Access or Improved Road
- Other
- Temporary Flight Restriction
- Contained
- Uncontained Fireline
- Aerial Hazard
- Aviation Check Point
- Helispot
- Sling Site
- Division Break
- Branch Break
- Incident Command Post
- Drop Point
- Closure
- Lookout
- Gate
- Mobile Weather Unit
- Safety Zone
- Water Source
- Wildfire Daily Fire Perimeter
- Accountable Property
- Pump
- Water Tank
- Fish Stream Category
- Other Anadromous Habitat
- Anadromous Spawning
- Historical Fires
- 2019
- 2016
- 2015
- 2013
- 2012
- Borough
- Department of Defense
- BIA (Native Allotment)



NW IMT 10
7/13/2022 0655
Acres from GPS and IR
North American 1983 Datum.