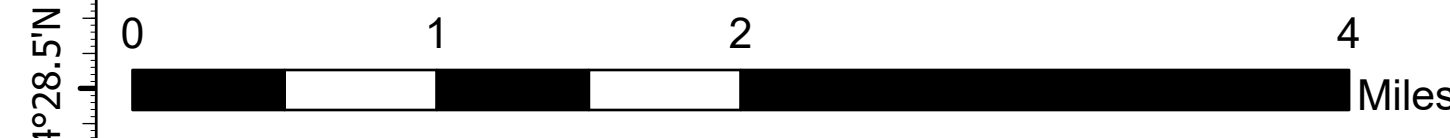


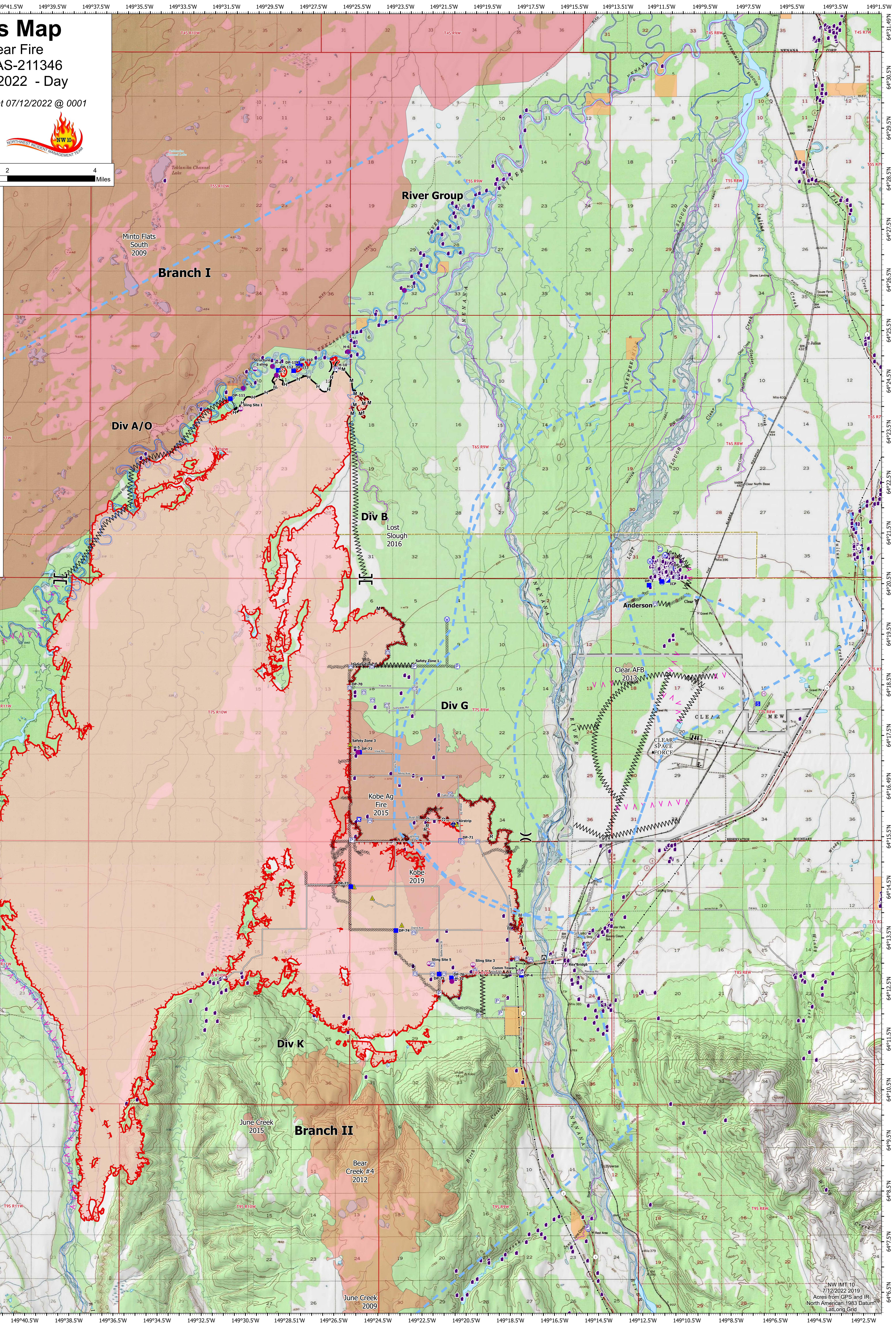
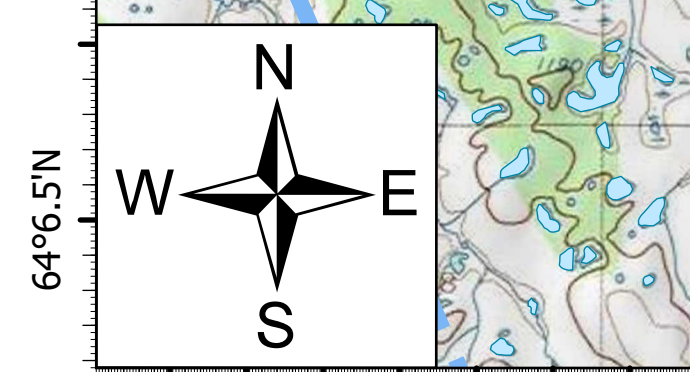
Ops Map

Clear Fire
AK-FAS-211346
07/13/2022 - Day

70,613 acres at 07/12/2022 @ 0001



- Structure
- Railroad Track
- Electric Power Lines
- Aerial Hazard
- Aviation Check Point
- Helispot
- Helibase
- Sling Site
- Division Break
- Branch Break
- Incident Command Post
- Drop Point
- Closure
- Staging Area
- Lookout
- Gate
- Mobile Weather Unit
- Safety Zone
- Water Source
- Contained
- Uncontained Fireline
- Completed Dozer Line
- Completed Fuel Break
- Completed Hand Line
- Completed Mixed Construction Line
- Completed Road as Line
- Planned Fuel Break
- Access or Improved Road
- Other
- Temporary Flight Restriction
- Fire Edge (Field Collection)
- Wildfire Daily Fire Perimeter
- Fish Stream Category
- Other Anadromous Habitat
- Anadromous Spawning
- Historical Fires
- Accountable Property
- Pump
- Water Tank
- Borough
- Department of Defense
- Alaska Wildland Fire Jurisdictions
- BIA (Native Allotment)



NW IMT 10
7/12/2022 2019
Acres from GPS and IR
North American 1983 Datum
Lat/Long Grid