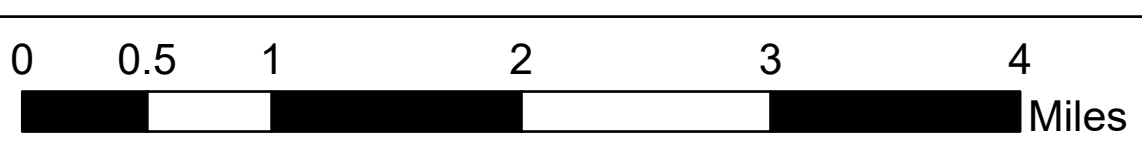


# Air Operations Map

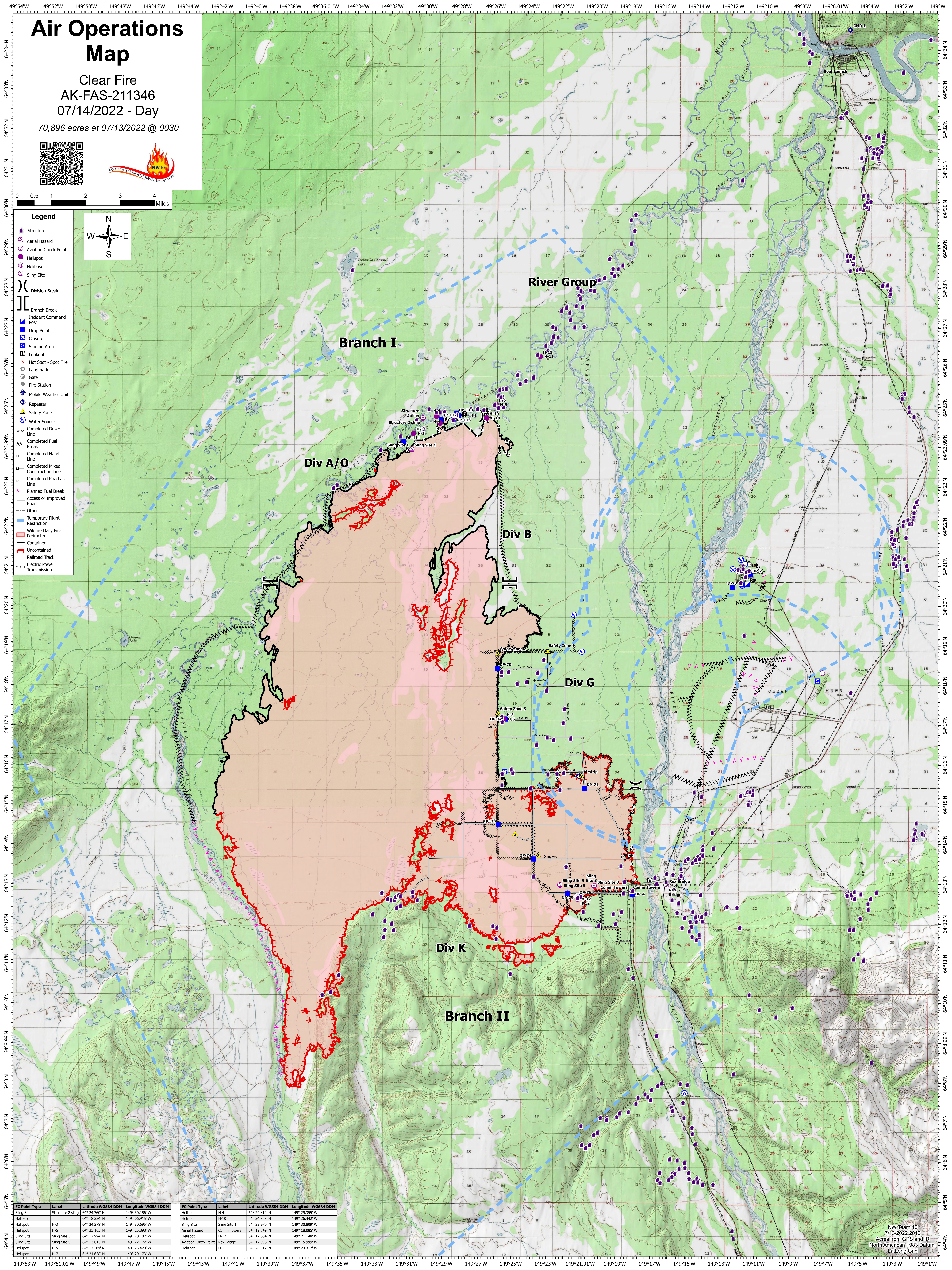

Clear Fire  
AK-FAS-211346  
07/14/2022 - Day

70,896 acres at 07/13/2022 @ 0030



**Legend**

- Structure
- Aerial Hazard
- Aviation Check Point
- Helispot
- Helibase
- Sling Site
- Division Break
- Branch Break
- Incident Command Post
- Drop Point
- Closure
- Staging Area
- Lookout
- Hot Spot - Spot Fire
- Landmark
- Gate
- Fire Station
- Mobile Weather Unit
- Repeater
- Safety Zone
- Water Source
- Completed Dozer Line
- Completed Fuel Break
- Completed Hand Line
- Completed Mixed Construction Line
- Completed Road as Line
- Planned Fuel Break
- Access or Improved Road
- Other
- Temporary Flight Restriction
- Wildfire Daily Fire
- Perimeter
- Contained
- Uncontained
- Railroad Track
- Electric Power Transmission



FC Point Type	Label	Latitude WGS84 DDM	Longitude WGS84 DDM	FC Point Type	Label	Latitude WGS84 DDM	Longitude WGS84 DDM
Sling Site	Structure 2 sling	64° 24.760' N	149° 30.156' W	Helispot	H-4	64° 24.812' N	149° 29.355' W
Helibase		64° 18.334' N	149° 06.915' W	Helispot	H-10	64° 24.768' N	149° 26.442' W
Helispot	H-3	64° 24.378' N	149° 30.695' W	Sling Site	Sling Site 1	64° 23.970' N	149° 30.809' W
Helispot	H-6	64° 25.105' N	149° 25.898' W	Aerial Hazard	Comm Towers	64° 12.849' N	149° 18.085' W
Sling Site	Sling Site 3	64° 12.994' N	149° 20.187' W	Helispot	H-12	64° 12.664' N	149° 21.148' W
Sling Site	Sling Site 5	64° 13.015' N	149° 21.172' W	Aviation Check Point	Road Bridge	64° 12.986' N	149° 15.999' W
Helispot	H-5	64° 17.189' N	149° 25.420' W	Helispot	H-11	64° 26.317' N	149° 23.317' W
Helispot	H-7	64° 24.638' N	149° 29.173' W				

NW Team 10  
7/13/2022 2012  
Acres from GPS and IR  
North American 1983 Datum  
Lat/Long Grid