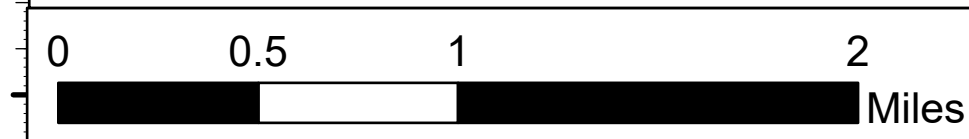


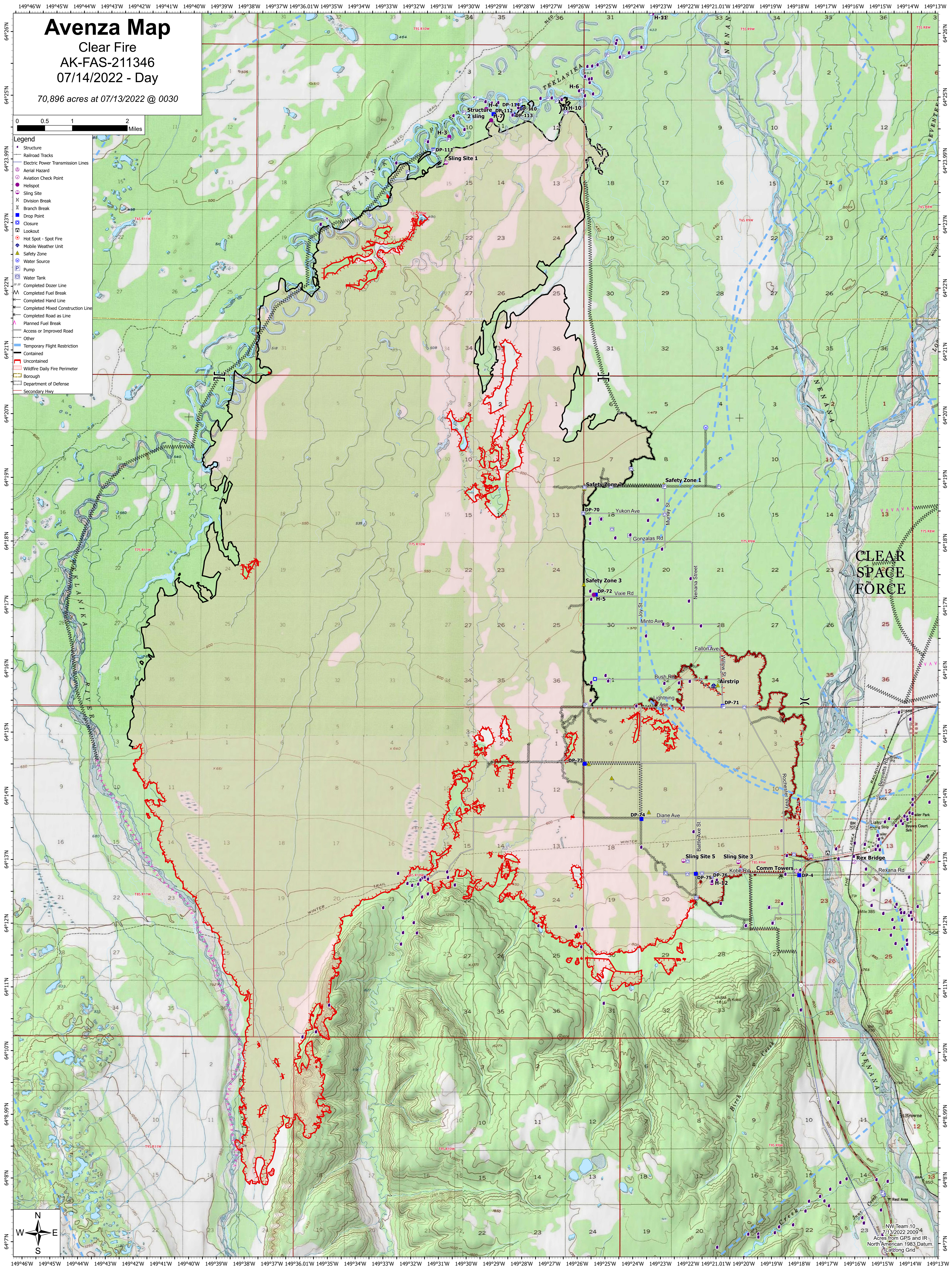
# Avenza Map

Clear Fire  
AK-FAS-211346  
07/14/2022 - Day

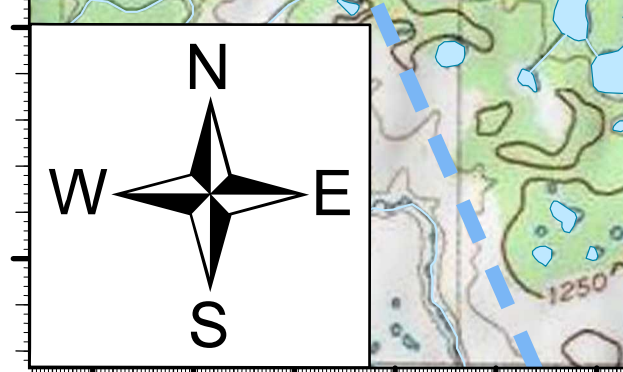
70,896 acres at 07/13/2022 @ 0030



- Legend**
- Structure
  - Railroad Tracks
  - Electric Power Transmission Lines
  - Aerial Hazard
  - Aviation Check Point
  - Helispot
  - Sling Site
  - Division Break
  - Branch Break
  - Drop Point
  - Closure
  - Lookout
  - Hot Spot - Spot Fire
  - Mobile Weather Unit
  - Safety Zone
  - Water Source
  - Pump
  - Water Tank
  - Completed Dozer Line
  - Completed Fuel Break
  - Completed Hand Line
  - Completed Mixed Construction Line
  - Completed Road as Line
  - Planned Fuel Break
  - Access or Improved Road
  - Other
  - Temporary Flight Restriction
  - Contained
  - Uncontained
  - Wildfire Daily Fire Perimeter
  - Borough
  - Department of Defense
  - Secondary Hwy



CLEAR  
SPACE  
FORCE



NW Team 10  
7/13/2022 2009  
Acres from GPS and IR  
North American 1983 Datum  
Laitlong Grid