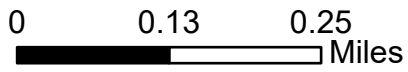














# IAP Map

Clear Fire  
 AK-FAS-211346  
 07/14/2022 - Day  
 70,896 acres at 07/13/2022 @ 0030

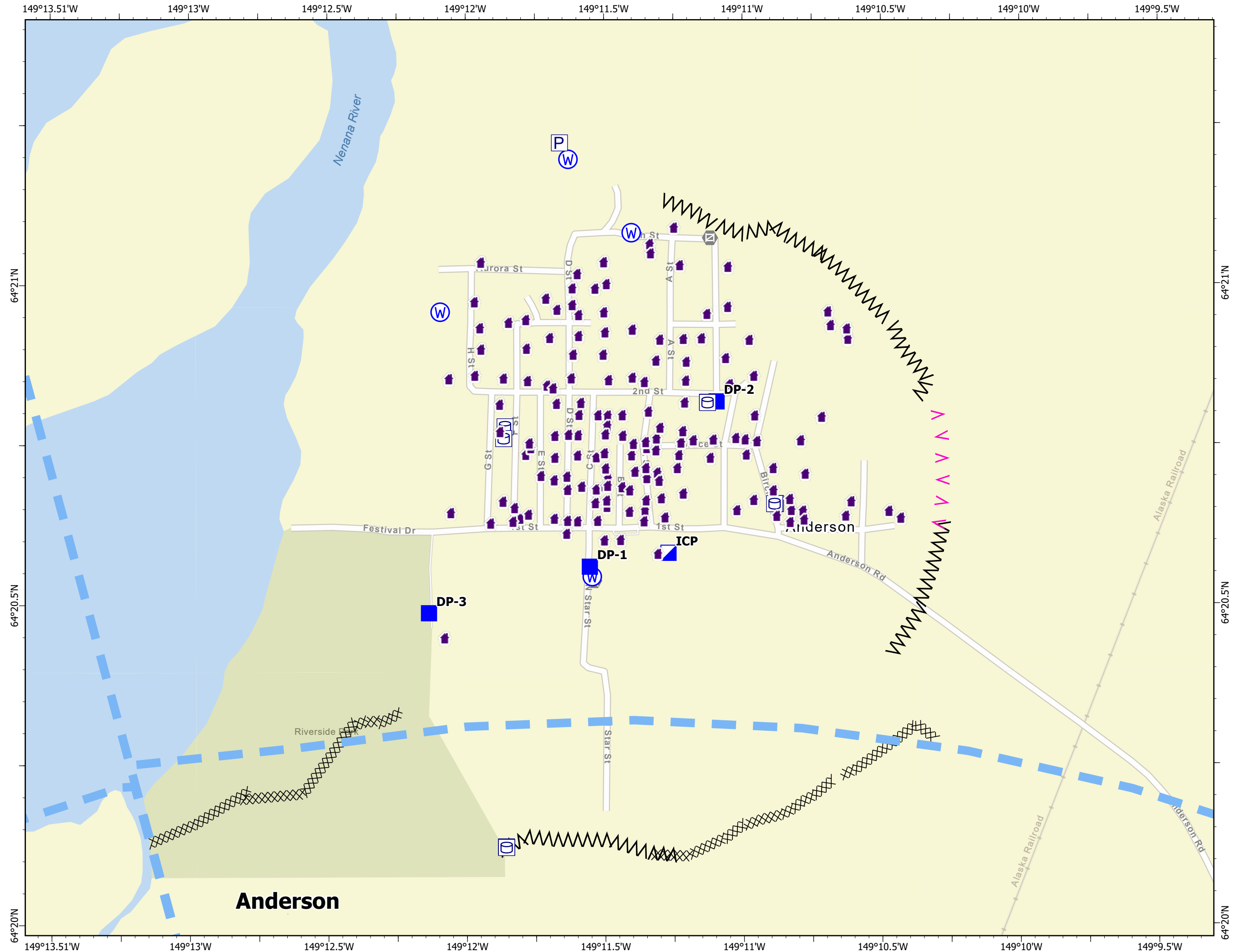




-  Incident Command Post
-  Drop Point
-  Gate
-  Fire Station
-  Water Source
-  Pump
-  Water Tank
-  Completed Dozer Line
-  Completed Fuel Break
-  Planned Fuel Break
-  Temporary Flight Restriction
-  Structure



NW Team 10  
 7/13/2022 2016  
 Acres from GPS and IR  
 North American 1983 Datum.  
 LatLong Grid



**Anderson**