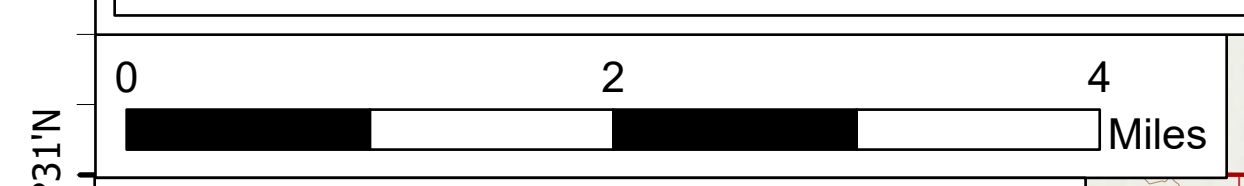
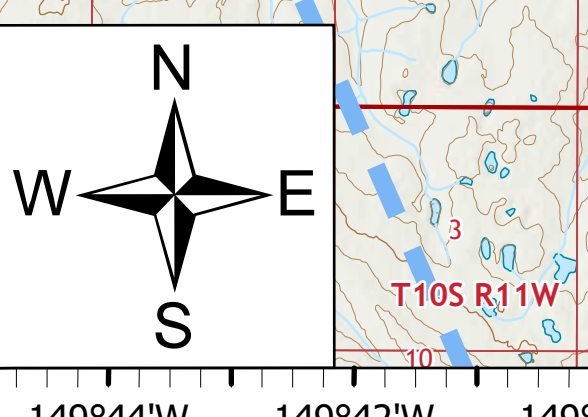
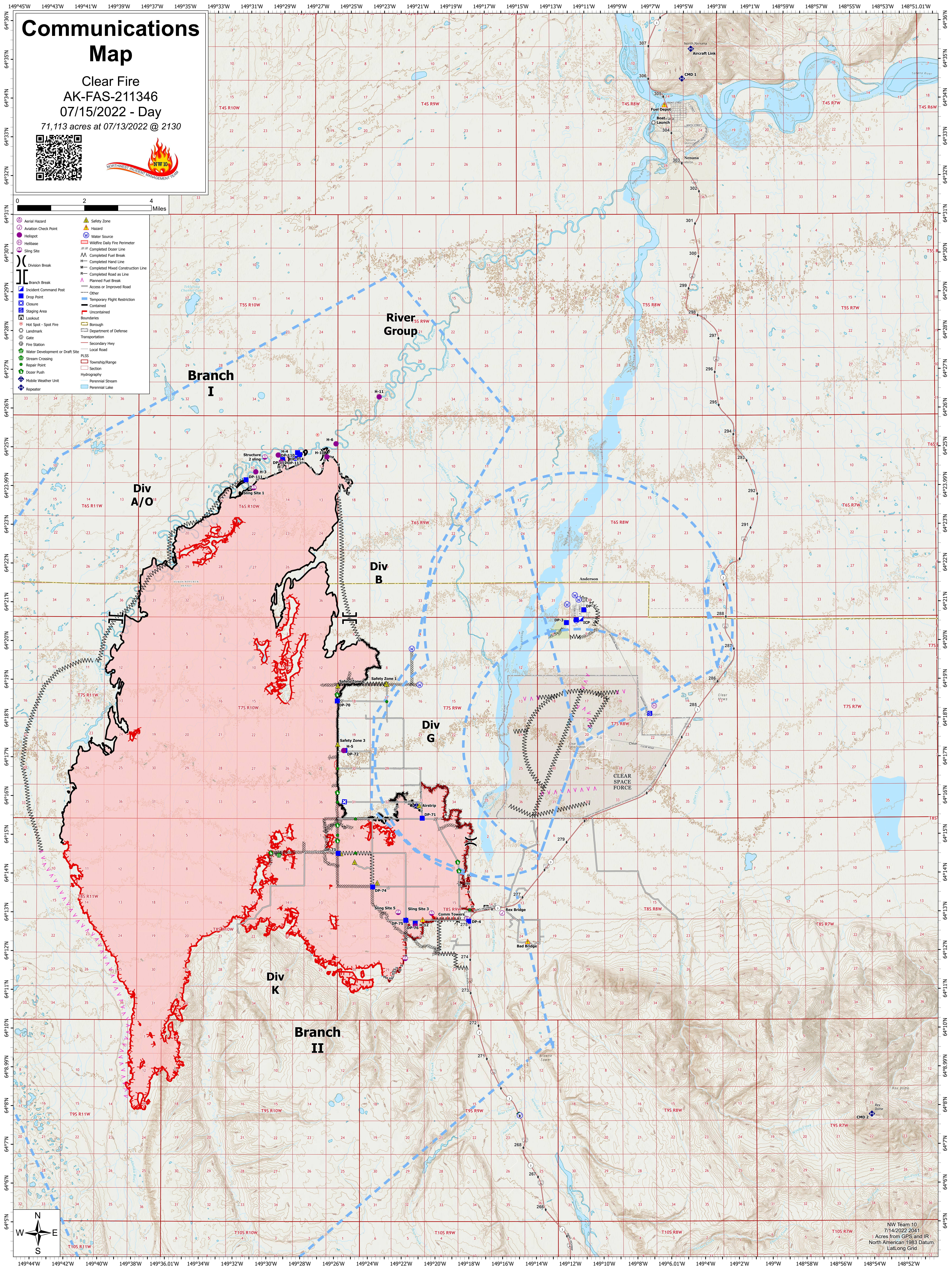


# Communications Map

Clear Fire  
AK-FAS-211346  
07/15/2022 - Day  
71,113 acres at 07/13/2022 @ 2130



- Aerial Hazard
- Aviation Check Point
- Helispot
- Helibase
- Sling Site
- Division Break
- Branch Break
- Incident Command Post
- Drop Point
- Closure
- Staging Area
- Lookout
- Water Development or Draft Site
- Stream Crossing
- Repair Point
- Dozer Push
- Mobile Weather Unit
- Repeater
- Safety Zone
- Hazard
- Water Source
- Wildfire Daily Fire Perimeter
- Completed Dozer Line
- Completed Fuel Break
- Completed Hand Line
- Completed Mixed Construction Line
- Completed Road as Line
- Planned Fuel Break
- Access or Improved Road
- Other
- Temporary Flight Restriction
- Contained
- Uncontained
- Boundaries
- Lookout
- Water Source
- Department of Defense
- Transportation
- Secondary Hwy
- Local Road
- PLSS
- Township/Range
- Section
- Hydrography
- Perennial Stream
- Perennial Lake



NW Team 10  
7/14/2022 2041  
Acres from GPS and IR  
North American 1983 Datum  
Lat/Long Grid