

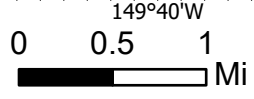
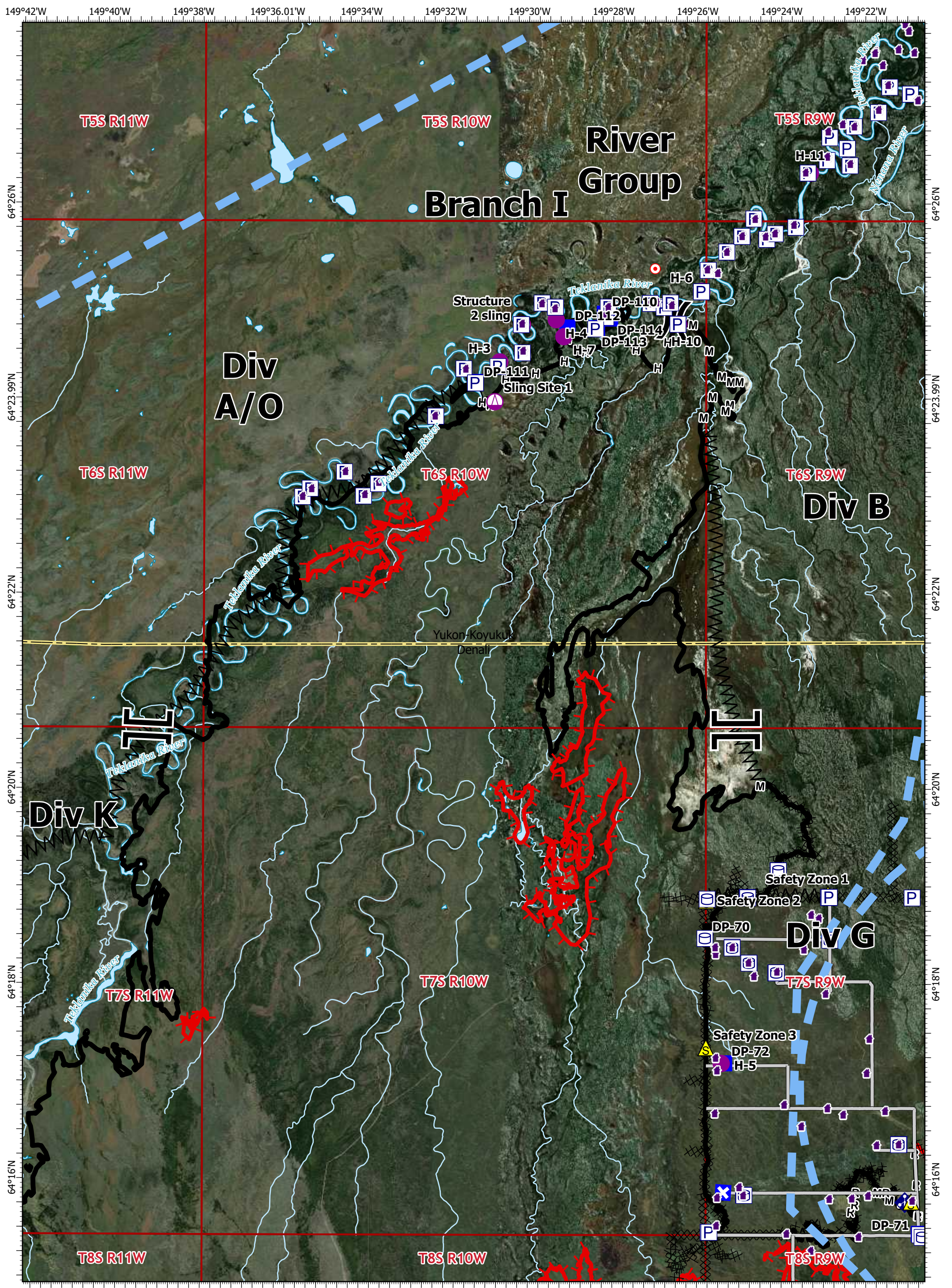
NW Team 10
 7/14/2022 2052
 Acres from GPS and IR
 North American 1983 Datum.
 LatLong Grid

- | | | | |
|-----------------------|----------------------|-----------------------------------|------------------------------|
| Structure | Drop Point | Hazard | Access or Improved Road |
| Aerial Hazard | Closure | Water Source | Other |
| Aviation Check Point | Lookout | Completed Dozer Line | Temporary Flight Restriction |
| Helispot | Hot Spot - Spot Fire | Completed Fuel Break | Contained |
| Sling Site | Gate | Completed Hand Line | Uncontained |
| Division Break | Fire Station | Completed Mixed Construction Line | Fire Perimeter |
| Branch Break | Mobile Weather Unit | Completed Road as Line | DOT Roads |
| Incident Command Post | Safety Zone | Planned Fuel Break | |

IAP Index Map

Clear Fire
 AK-FAS-211346
 07/15/2022 - Day

71,113 acres at 07/13/2022 @ 2130

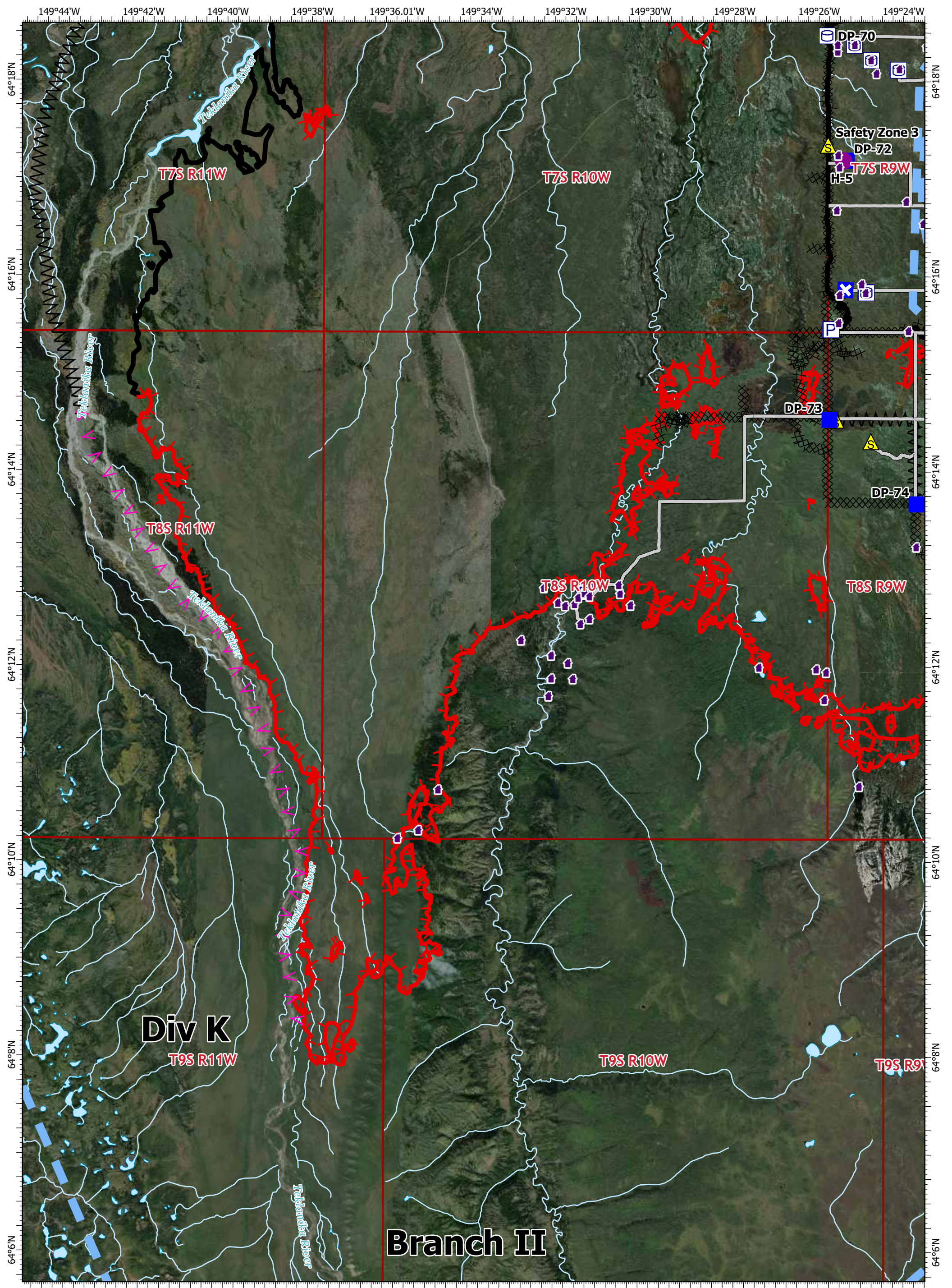


NW Team 10
 7/14/2022 2054
 Acres from GPS and IR
 North American 1983 Datum.
 LatLong Grid

- | | | |
|----------------|----------------------|-----------------------------------|
| Structure | Hot Spot - Spot Fire | Completed Hand Line |
| Helispot | Mobile Weather Unit | Completed Mixed Construction Line |
| Sling Site | Safety Zone | Completed Road as Line |
| Division Break | Pump | Access or Improved Road |
| Drop Point | Water Tank | Temporary Flight Restriction |
| Closure | Completed Dozer Line | Contained |
| | Completed Fuel Break | Uncontained |
| | | Borough |

IAP Map
 Clear Fire
 AK-FAS-211346
 07/15/2022 - Day

71,113 acres at 07/13/2022 @ 2130



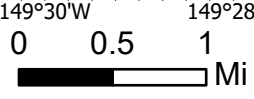
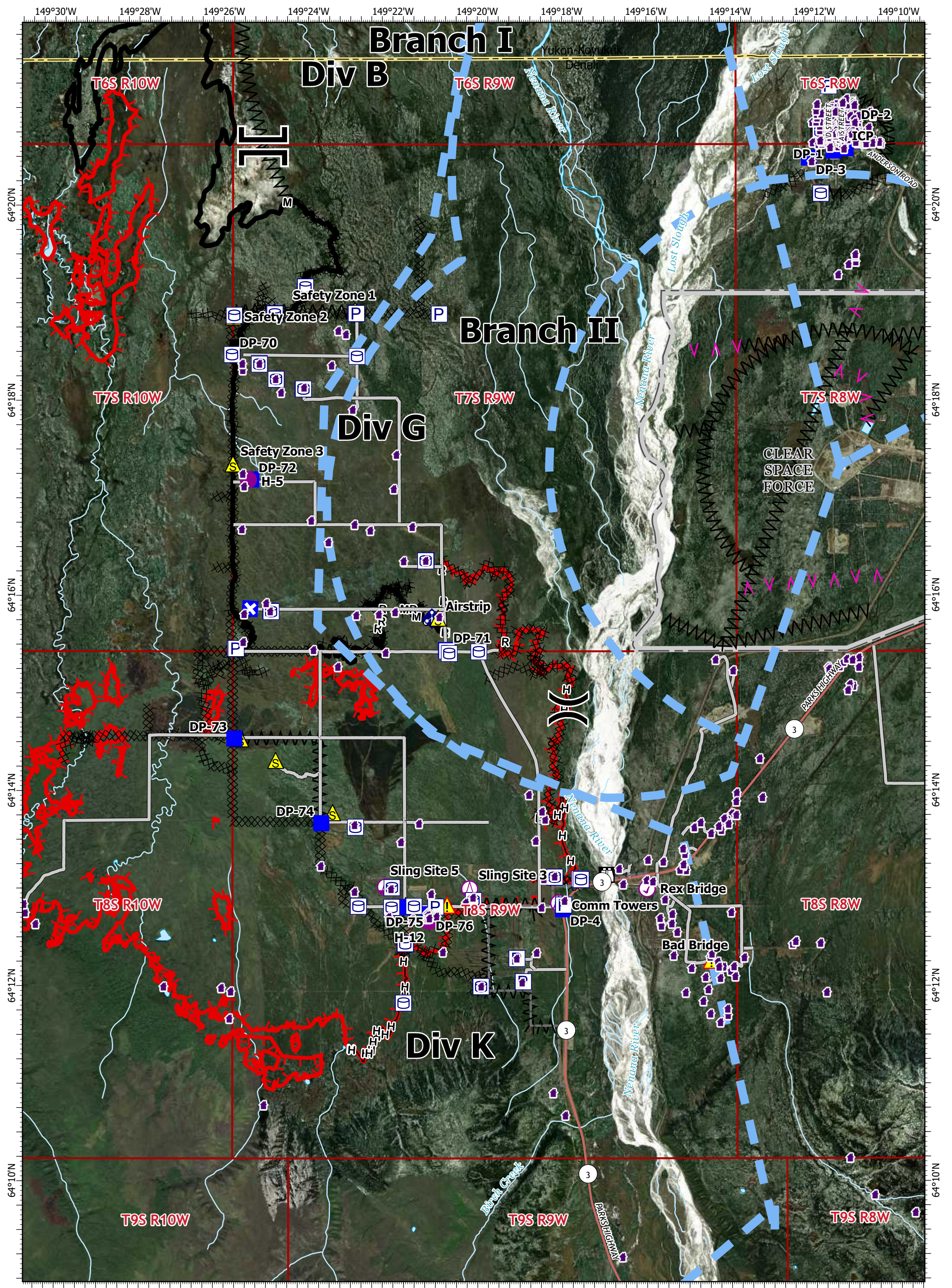
0 0.5 1
Mi



NW Team 10
7/14/2022 2054
Acres from GPS and IR
North American 1983 Datum.
LatLong Grid

- | | | |
|-------------|----------------------|------------------------------|
| Structure | Pump | Access or Improved Road |
| Helispot | Water Tank | Temporary Flight Restriction |
| Drop Point | Completed Dozer Line | Contained |
| Closure | Completed Fuel Break | Uncontained |
| Safety Zone | Planned Fuel Break | Borough |

IAP Map
Clear Fire
AK-FAS-211346
07/15/2022 - Day
71,113 acres at 07/13/2022 @ 2130

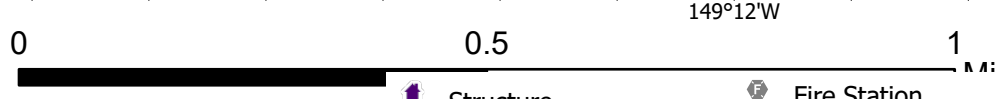
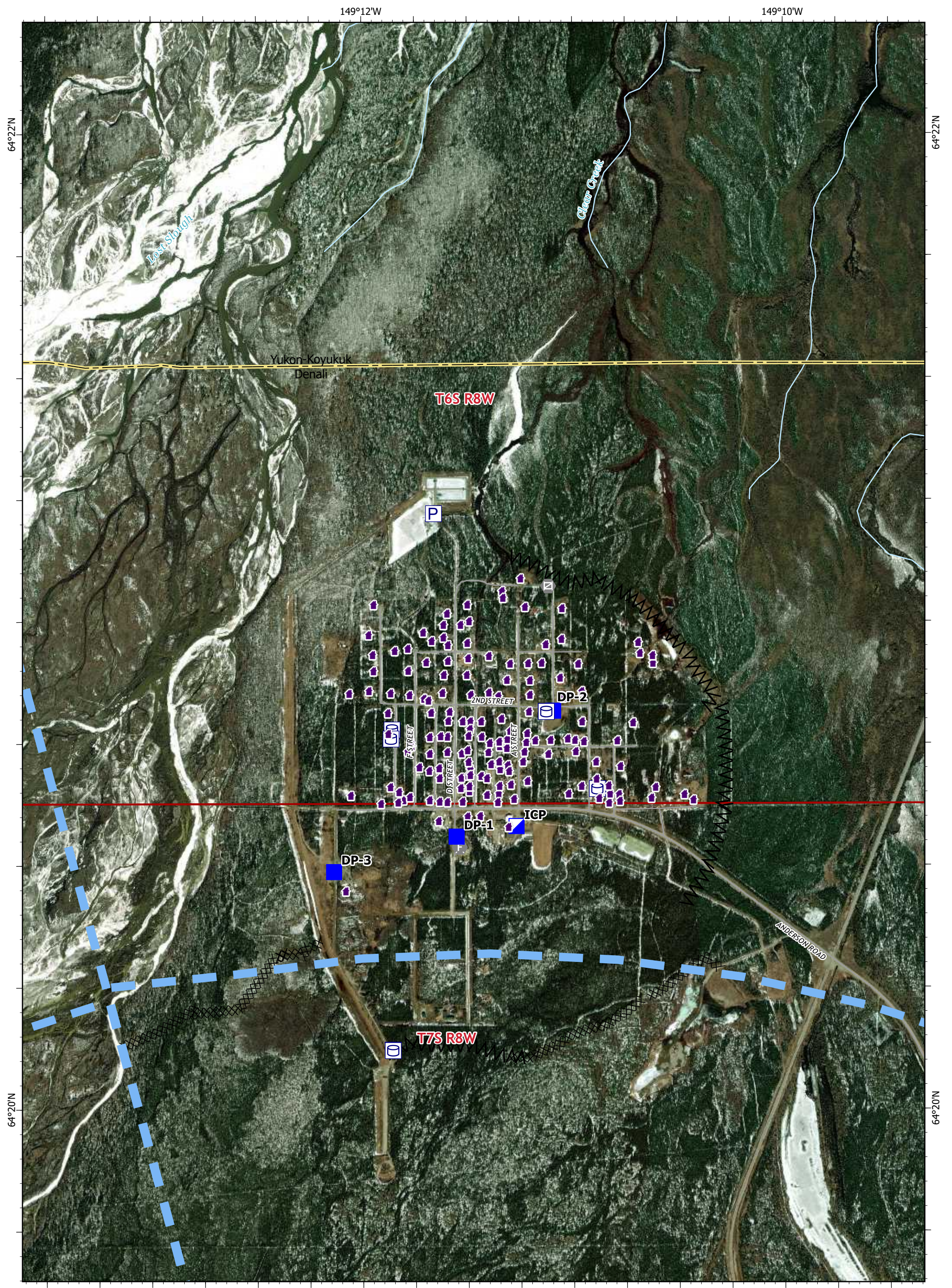














NW Team 10
7/14/2022 2054
Acres from GPS and IR
North American 1983 Datum.
LatLong Grid

- | | | | |
|-----------------------|---------------------|-----------------------------------|-----------------------|
| Structure | Closure | Completed Dozer Line | Contained |
| Aerial Hazard | Lookout | Completed Fuel Break | Uncontained |
| Aviation Check Point | Gate | Completed Hand Line | Borough |
| Hellspot | Fire Station | Completed Mixed Construction Line | Department of Defense |
| Sling Site | Mobile Weather Unit | Completed Road as Line | Secondary Hwy |
| Division Break | Safety Zone | Planned Fuel Break | Local Road |
| Branch Break | Hazard | Access or Improved Road | |
| Incident Command Post | Pump | Other | |
| Drop Point | Water Tank | Temporary Flight Restriction | |

IAP Map
Clear Fire
AK-FAS-211346
07/15/2022 - Day

71,113 acres at 07/13/2022 @ 2130



-  Structure
-  Incident Command Post
-  Drop Point
-  Gate
-  Fire Station
-  Pump
-  Water Tank
-  Completed Dozer Line
-  Completed Fuel Break
-  Temporary Flight Restriction
-  Borough
-  Local Road

NW Team 10
 7/14/2022 2055
 Acres from GPS and IR
 North American 1983 Datum.
 LatLong Grid

IAP Map
 Clear Fire
 AK-FAS-211346
 07/15/2022 - Day

71,113 acres at 07/13/2022 @ 2130