

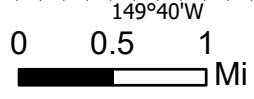
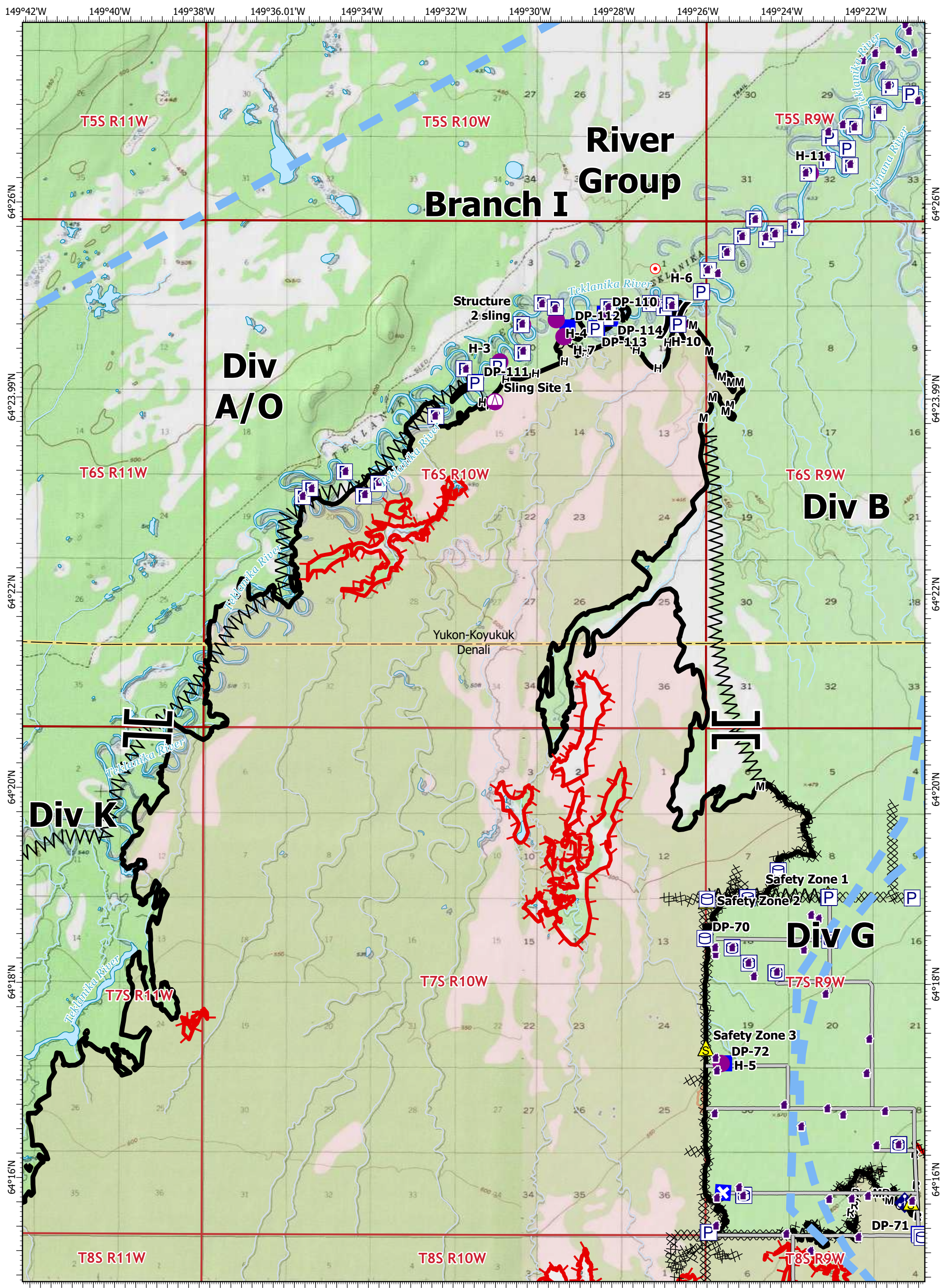
NW Team 10
7/14/2022 2043
Acres from GPS and IR
North American 1983 Datum.
LatLong Grid

- | | | | |
|-----------------------|----------------------|-----------------------------------|------------------------------|
| Structure | Drop Point | Hazard | Access or Improved Road |
| Aerial Hazard | Closure | Water Source | Other |
| Aviation Check Point | Lookout | Completed Dozer Line | Temporary Flight Restriction |
| Helispot | Hot Spot - Spot Fire | Completed Fuel Break | Contained |
| Sling Site | Gate | Completed Hand Line | Uncontained |
| Division Break | Fire Station | Completed Mixed Construction Line | Fire Perimeter |
| Branch Break | Mobile Weather Unit | Completed Road as Line | DOT Roads |
| Incident Command Post | Safety Zone | Planned Fuel Break | |

IAP Index Map

Clear Fire
AK-FAS-211346
07/15/2022 - Day

71,113 acres at 07/13/2022 @ 2130



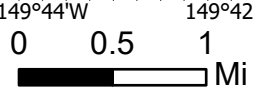
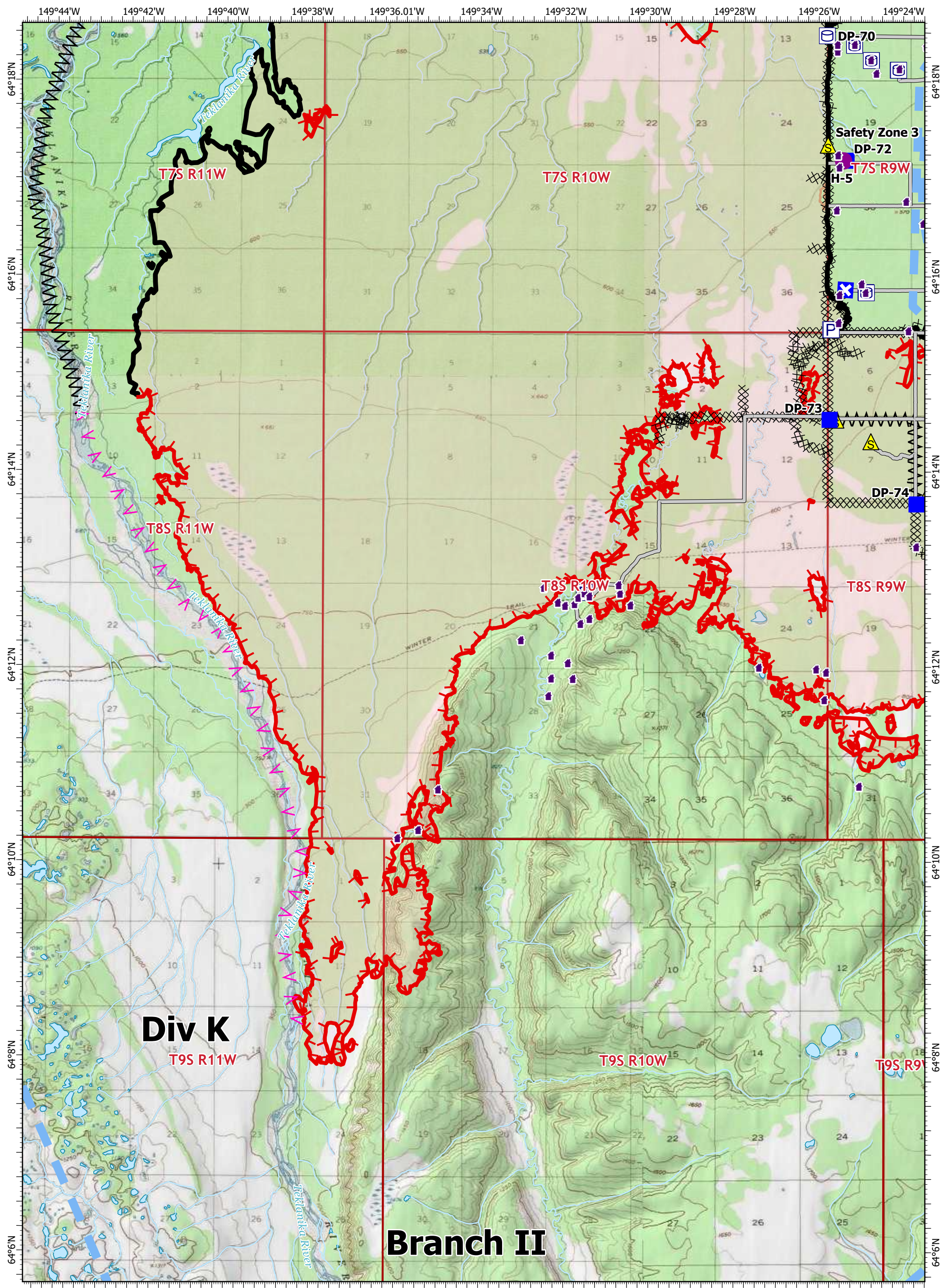
NW Team 10
7/14/2022 2043
Acres from GPS and IR
North American 1983 Datum.
Lat/Long Grid

- Structure
- Helispot
- Sling Site
- Division Break
- Branch Break
- Drop Point
- Closure
- Hot Spot - Spot Fire
- Mobile Weather Unit
- Safety Zone
- Pump
- Water Tank
- Completed Dozer Line
- Completed Fuel Break
- Completed Hand Line
- Completed Mixed Construction Line
- Completed Road as Line
- Access or Improved Road
- Temporary Flight Restriction
- Contained
- Uncontained
- Fire Perimeter
- Borough

IAP Map

Clear Fire
AK-FAS-211346
07/15/2022 - Day

71,113 acres at 07/13/2022 @ 2130

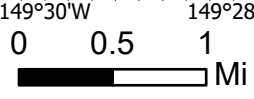
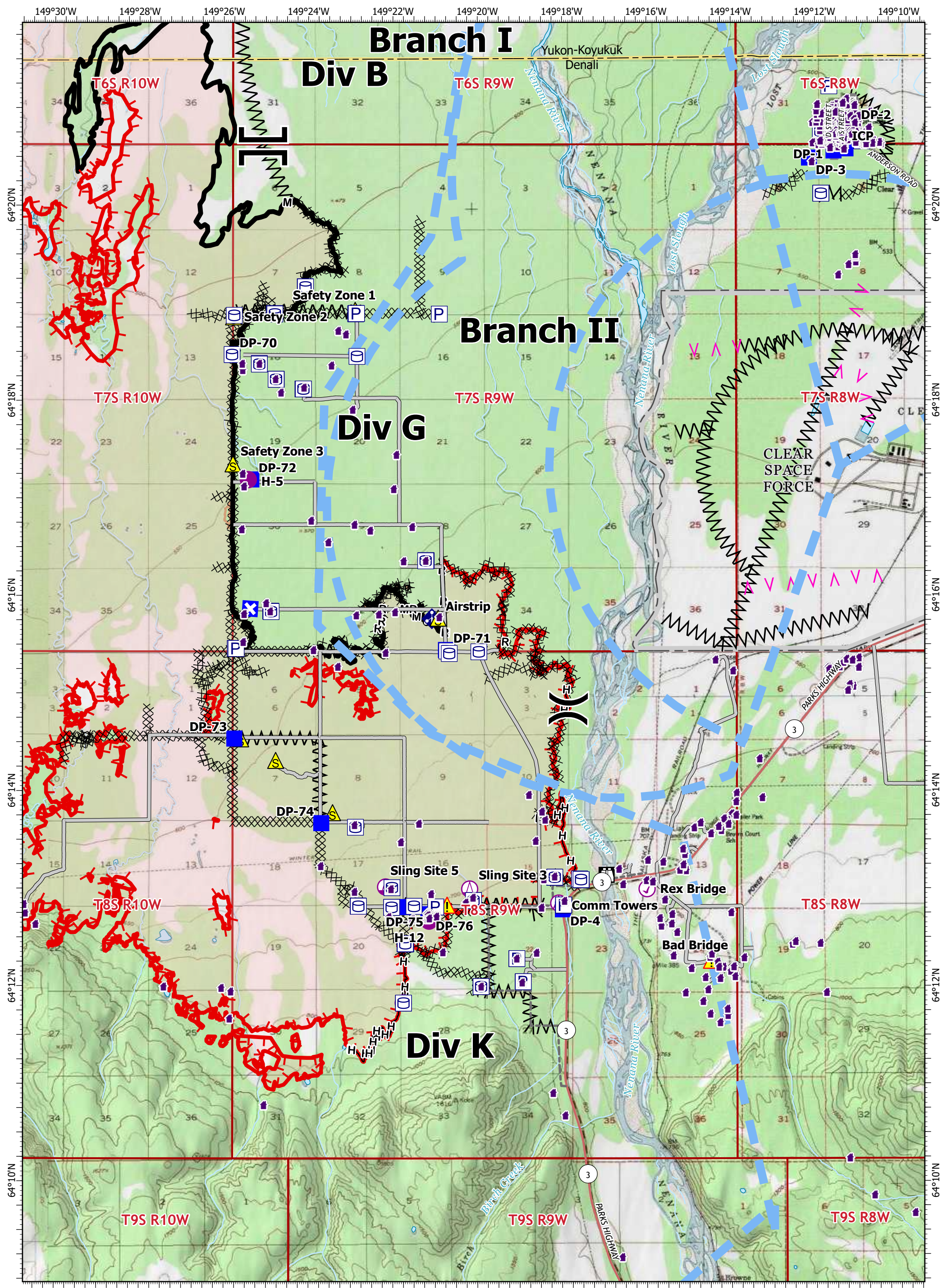


NW Team 10
7/14/2022 2044
Acres from GPS and IR
North American 1983 Datum.
Lat/Long Grid

- | | | |
|-------------|----------------------|------------------------------|
| Structure | Pump | Access or Improved Road |
| Helispot | Water Tank | Temporary Flight Restriction |
| Drop Point | Completed Dozer Line | Contained |
| Closure | Completed Fuel Break | Uncontained |
| Safety Zone | Planned Fuel Break | Fire Perimeter |
| | | Borough |

IAP Map
Clear Fire
AK-FAS-211346
07/15/2022 - Day

71,113 acres at 07/13/2022 @ 2130



NW Team 10
7/14/2022 2044
Acres from GPS and IR
North American 1983 Datum.
Lat/Long Grid

- | | | | |
|----------------------|-----------------------|-----------------------------------|-----------------------|
| Structure | Closure | Completed Dozer Line | Contained |
| Aerial Hazard | Lookout | Completed Fuel Break | Uncontained |
| Aviation Check Point | Gate | Completed Hand Line | Fire Perimeter |
| Hellsport | Fire Station | Completed Mixed Construction Line | Borough |
| Sling Site | Mobile Weather Unit | Completed Road as Line | Department of Defense |
| Division Break | Hazard | Planned Fuel Break | Secondary Hwy |
| Branch Break | Incident Command Post | Access or Improved Road | Local Road |
| Drop Point | Pump | Other | |
| | Water Tank | Temporary Flight Restriction | |

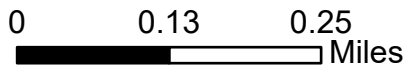
IAP Map
Clear Fire
AK-FAS-211346
07/15/2022 - Day












71,113 acres at 07/13/2022 @ 2130

IAP Map

Clear Fire
 AK-FAS-211346
 07/15/2022 - Day
 71,113 acres at 07/13/2022 @ 2130





-  Incident Command Post
-  Drop Point
-  Gate
-  Fire Station
-  Water Source
-  Pump
-  Water Tank
-  Completed Dozer Line
-  Completed Fuel Break
-  Temporary Flight Restriction
-  Structure



NW Team 10
 7/14/2022 2056
 Acres from GPS and IR
 North American 1983 Datum.
 LatLong Grid

