


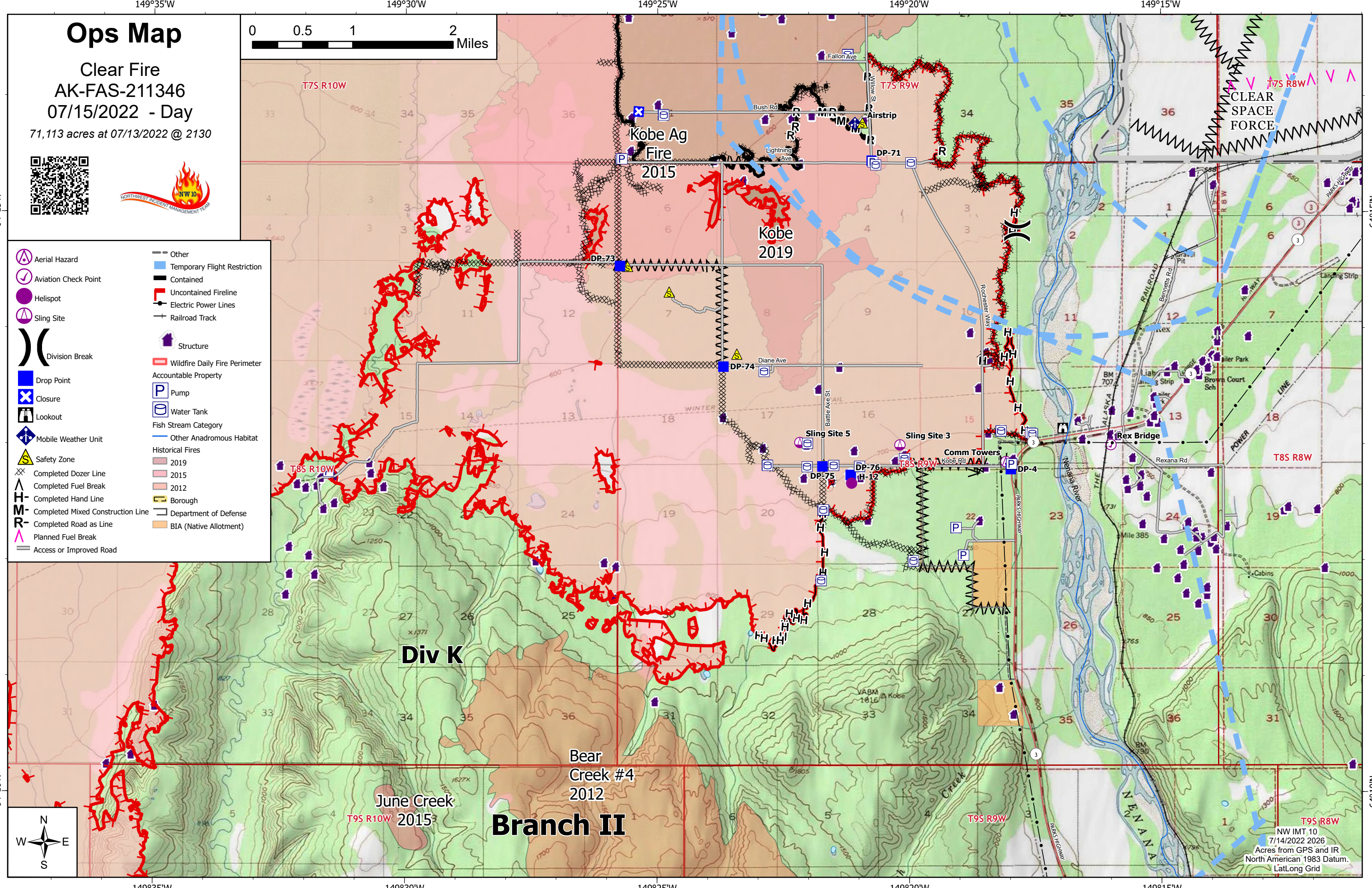
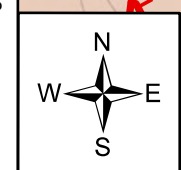
# Ops Map

Clear Fire  
AK-FAS-211346  
07/15/2022 - Day

71,113 acres at 07/13/2022 @ 2130



- Aerial Hazard
- Aviation Check Point
- Helispot
- Sling Site
- Division Break
- Drop Point
- Closure
- Lookout
- Mobile Weather Unit
- Safety Zone
- Completed Dozer Line
- Completed Fuel Break
- Completed Hand Line
- Completed Mixed Construction Line
- Completed Road as Line
- Planned Fuel Break
- Access or Improved Road
- Other
- Temporary Flight Restriction
- Contained
- Uncontained Fireline
- Electric Power Lines
- Railroad Track
- Structure
- Wildfire Daily Fire Perimeter
- Accountable Property
- Pump
- Water Tank
- Fish Stream Category
- Other Anadromous Habitat
- Historical Fires
- 2019
- 2015
- 2012
- Borough
- Department of Defense
- BIA (Native Allotment)



Div K

Bear Creek #4 2012

June Creek 2015

Branch II

T9S R8W  
NW IMT 10  
7/14/2022 2026  
Acres from GPS and IR  
North American 1983 Datum.  
LatLong Grid