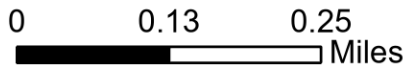














IAP Map

Clear Fire
AK-FAS-211346
16 July 2022

72,157 acres at 07/14/2022 @ 1347





-  Incident Command Post
-  Drop Point
-  Gate
-  Fire Station
-  Water Source
-  Pump
-  Water Tank
-  Completed Dozer Line
-  Completed Fuel Break
-  Completed Mixed Construction Line
-  Temporary Flight Restriction
-  Structure



NR Team 1
7/15/2022 1958
Acres from Mixed Methods
North American 1983 Datum.
LatLong Grid

