

NW Team 10  
7/15/2022 1951  
Acres from Mixed Methods  
North American 1983 Datum.  
Lat/Long Grid


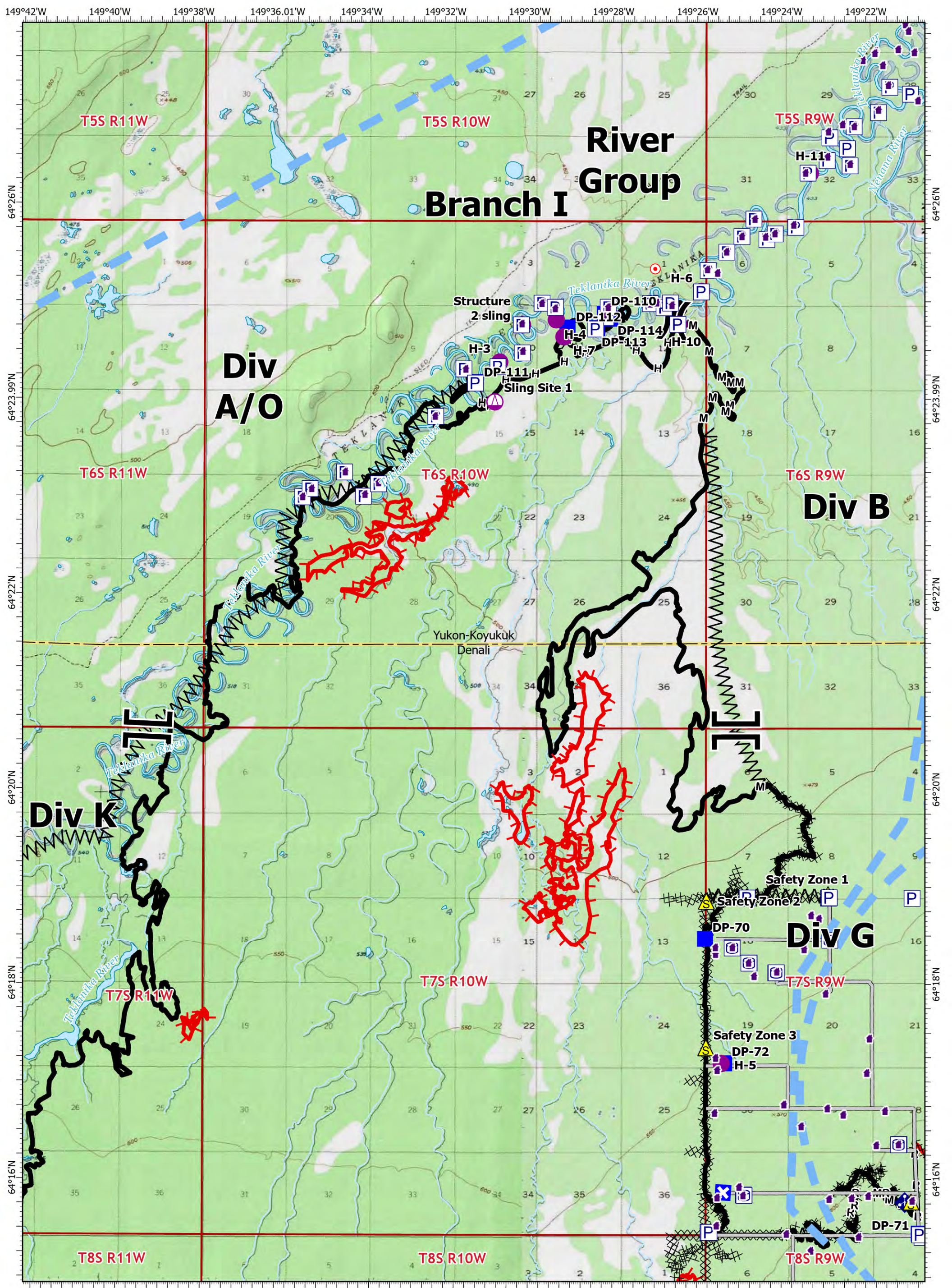
- |                       |                      |                                   |                              |
|-----------------------|----------------------|-----------------------------------|------------------------------|
| Structure             | Drop Point           | Hazard                            | Access or Improved Road      |
| Aerial Hazard         | Closure              | Water Source                      | Other                        |
| Aviation Check Point  | Lookout              | Completed Dozer Line              | Temporary Flight Restriction |
| Helispot              | Hot Spot - Spot Fire | Completed Fuel Break              | Contained                    |
| Sling Site            | Gate                 | Completed Hand Line               | Uncontained                  |
| Division Break        | Fire Station         | Completed Mixed Construction Line | Fire Perimeter               |
| Branch Break          | Mobile Weather Unit  | Completed Road as Line            | DOT Roads                    |
| Incident Command Post | Safety Zone          | Planned Fuel Break                |                              |

# IAP Index Map

Clear Fire  
AK-FAS-211346  
16 July 2022

72,157 acres at 07/14/2022 @ 1347





NR Team 1  
7/15/2022 1954  
Acres from Mixed Methods  
North American 1983 Datum.  
Lat/Long Grid

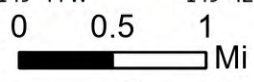
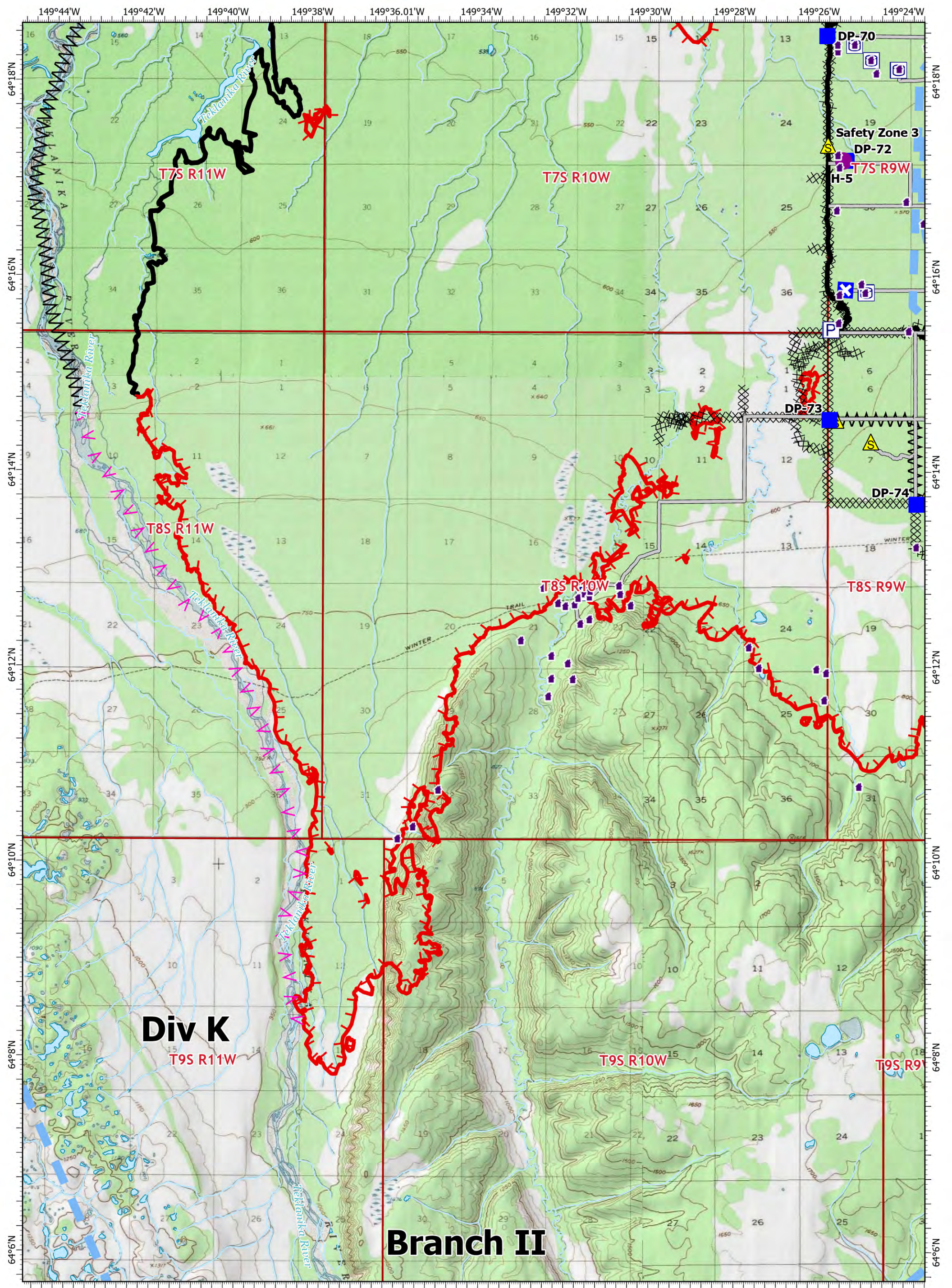
- |                |                      |                                   |
|----------------|----------------------|-----------------------------------|
| Structure      | Hot Spot - Spot Fire | Completed Hand Line               |
| Helispot       | Mobile Weather Unit  | Completed Mixed Construction Line |
| Sling Site     | Safety Zone          | Completed Road as Line            |
| Division Break | Pump                 | Access or Improved Road           |
| Branch Break   | Water Tank           | Temporary Flight Restriction      |
| Drop Point     | Completed Dozer Line | Contained                         |
| Closure        | Completed Fuel Break | Uncontained                       |
|                |                      | Borough                           |

# IAP Map

Clear Fire  
AK-FAS-211346  
16 July 2022

72,157 acres at 07/14/2022 @ 1347





NR Team 1  
7/15/2022 1954  
Acres from Mixed Methods  
North American 1983 Datum.  
Lat/Long Grid

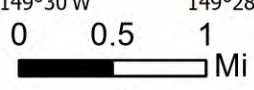
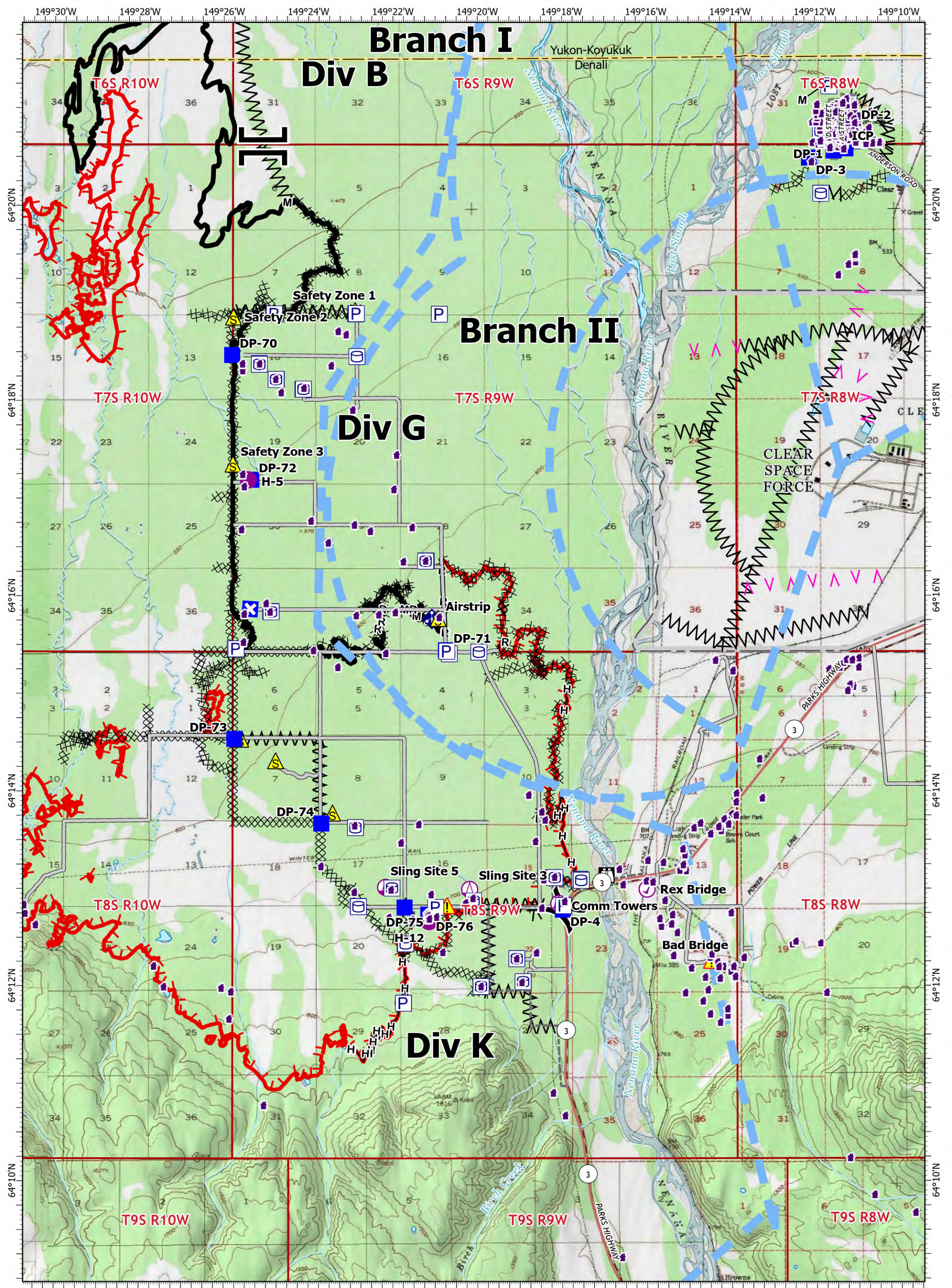
- |               |                         |                                |
|---------------|-------------------------|--------------------------------|
| ■ Structure   | Ⓟ Pump                  | — Access or Improved Road      |
| ● Helispot    | Ⓛ Water Tank            | ▬ Temporary Flight Restriction |
| ■ Drop Point  | ⓧⓧ Completed Dozer Line | ▬ Contained                    |
| ⓧ Closure     | ⓧⓧ Completed Fuel Break | ▬ Uncontained                  |
| ▲ Safety Zone | ▲ Planned Fuel Break    | ▭ Borough                      |

# IAP Map

Clear Fire  
AK-FAS-211346  
16 July 2022

72,157 acres at 07/14/2022 @ 1347





NR Team 1  
7/15/2022 1954  
Acres from Mixed Methods  
North American 1983 Datum.  
Lat/Long Grid

- |                       |                     |                                   |                       |
|-----------------------|---------------------|-----------------------------------|-----------------------|
| Structure             | Closure             | Completed Dozer Line              | Contained             |
| Aerial Hazard         | Lookout             | Completed Fuel Break              | Uncontained           |
| Aviation Check Point  | Gate                | Completed Hand Line               | Borough               |
| Hellsport             | Fire Station        | Completed Mixed Construction Line | Department of Defense |
| Sling Site            | Mobile Weather Unit | Completed Road as Line            | Secondary Hwy         |
| Division Break        | Safety Zone         | Planned Fuel Break                | Local Road            |
| Branch Break          | Hazard              | Access or Improved Road           |                       |
| Incident Command Post | Pump                | Other                             |                       |
| Drop Point            | Water Tank          | Temporary Flight Restriction      |                       |

**IAP Map**  
Clear Fire  
AK-FAS-211346  
16 July 2022

72,157 acres at 07/14/2022 @ 1347

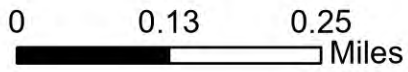










# IAP Map

Clear Fire  
AK-FAS-211346  
16 July 2022

72,157 acres at 07/14/2022 @ 1347

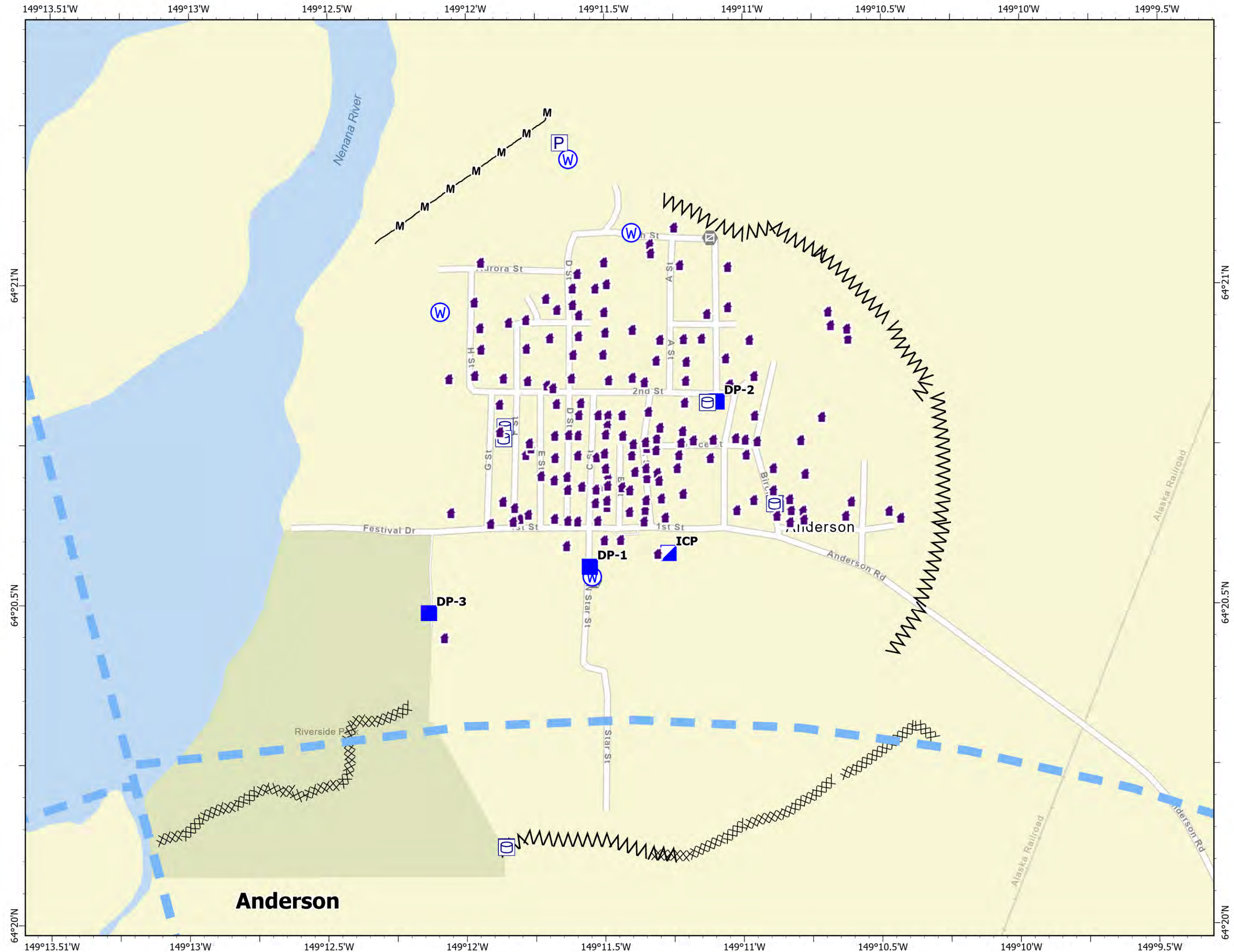




-  Incident Command Post
-  Drop Point
-  Gate
-  Fire Station
-  Water Source
-  Pump
-  Water Tank
-  Completed Dozer Line
-  Completed Fuel Break
-  Completed Mixed Construction Line
-  Temporary Flight Restriction
-  Structure



NR Team 1  
7/15/2022 1958  
Acres from Mixed Methods  
North American 1983 Datum.  
LatLong Grid



**Anderson**