


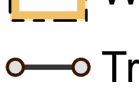


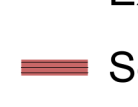







**PUBLIC INFORMATION**  
**Minto Lakes Fire**  
 AK-FAS-211349  
 July 12, 2022




-  Minto Lakes Fire
-  Historic Fire, 2002 - 2021, >200 acres

-  County Boundary
-  White Mountains NRA (BLM)
-  Trans-Alaska Pipeline

- Roads**
-  Expressway
  -  Secondary Hwy
  -  Local Connector
  -  Local Roads

- Evacuation Status**
-  READY - Prepare and Plan
  -  SET - Prepare to Leave
  -  GO - Leave Without Delay

Approximate fire perimeter from infrared and GPS, current as of 07/09/2022 @ 2145



Alaska Albers Equal Area