





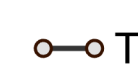









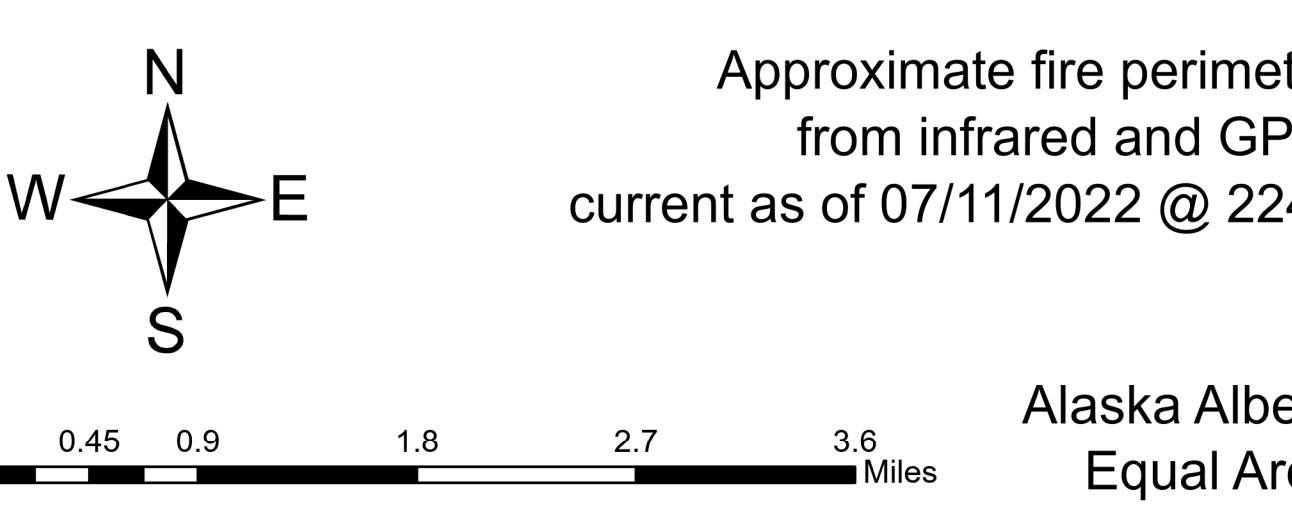
PUBLIC INFORMATION
Minto Lakes Fire
 AK-FAS-211349
 July 13, 2022



-  Minto Lakes Fire
-  Contained Fire Edge
-  Uncontained Fire Edge
-  Historic Fire, 2002 - 2021, >200 acres
-  County Boundary
-  White Mountains NRA (BLM)
-  Trans-Alaska Pipeline
- Roads**
-  Expressway
-  Secondary Hwy
-  Local Connector
-  Local Roads

- Evacuation Status**
-  READY - Prepare and Plan
 -  SET - Prepare to Leave
 -  GO - Leave Without Delay

Approximate fire perimeter from infrared and GPS, current as of 07/11/2022 @ 2245



Alaska Albers Equal Area