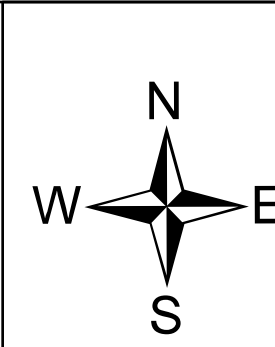





Operations Overview

Minto Lakes
AK-FAS-211349
July 13, 2022

<ul style="list-style-type: none"> 2022 Fire (>10 ac) Historic Fire (2002-2021; >100 ac) County Boundary Alaska Native Allotment Fort Wainwright (DOD) White Mountains National Recreation Area Lower Chatanika River State Recreation Area 	<ul style="list-style-type: none"> Tanana Valley State Forest Minto Flats State Game Refuge Goldstream Public Use Area Creamer's Field Migratory Waterfowl Refuge Fuel Treatment - In Progress Fuel Treatment - Completed Fuel Treatment Fire Edge Uncontained Fire Edge 	<ul style="list-style-type: none"> Completed Dozer Line Completed Fuel Break Planned Dozer Line Access or Improved Road Other Temporary Flight Restriction Historic Dozer Line Trans-Alaska Pipeline 	<ul style="list-style-type: none"> State Highway Secondary Route Incident Route Local Road Alaska Railroad Trail Division Break Incident Command Post 	<ul style="list-style-type: none"> Drop Point Camp Airstrip or Airport Helibase Helispot Sling Site Repeater Mobile Weather Unit 	<ul style="list-style-type: none"> Safety Zone Lookout Fire Origin Hot Spot - Spot Fire Other Landmark Gate 	<ul style="list-style-type: none"> Pump Water Tank Structure Fire Station Law Enforcement Chatanika River Miles 	<div style="text-align: center;">  <p>Approximate fire perimeter from satellite, infrared, and GPS as of 7/11/2022 @ 2245</p> <p>NAD83 Alaska Albers Contour Interval 40 ft.</p>  <p>0 0.5 1 2 3 Miles</p> </div>	
---	--	--	---	--	---	---	---	---