


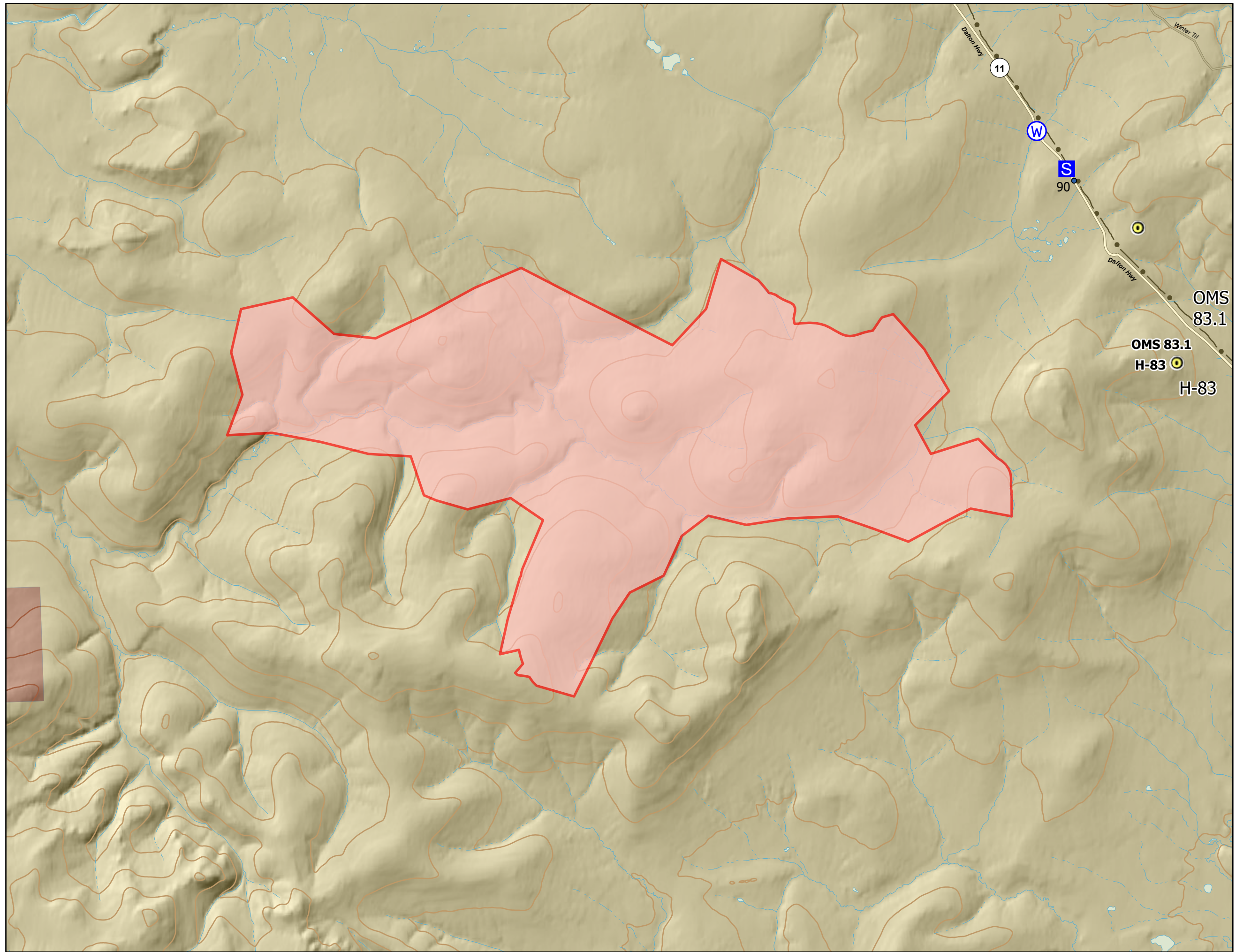
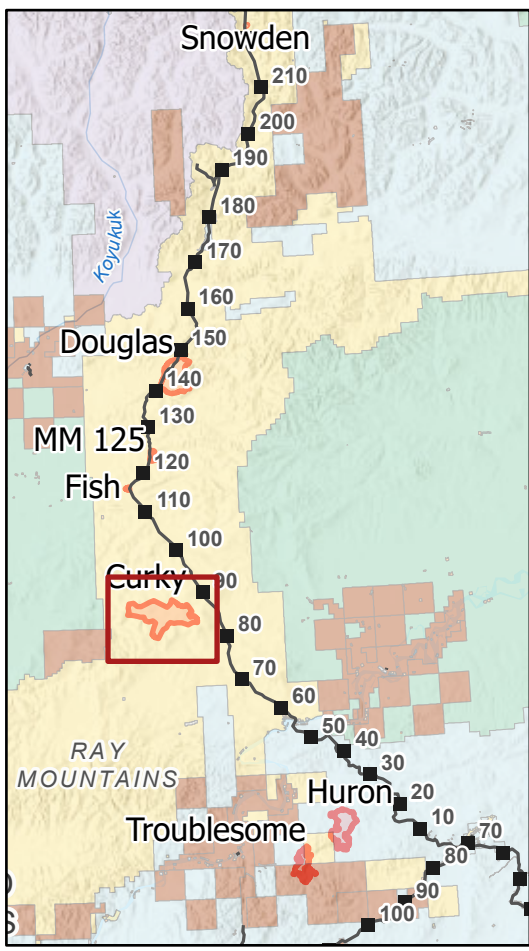
Operations

Curky

Dalton Highway Complex
 AKTAD318 | 7/6/2022 Day
 30561 acres
 from GPS-Flight 7/5 @ 1700 AKD




- | | | | |
|-------------------------------|----------------|------------------|---------------------------------|
| Wildfire Daily Fire Perimeter | Road Mileposts | Other | BLM |
| Helispot | Staging Area | Other | ANCSA Regional or Village Corp. |
| Staging Area | Paved Roads | Dirt (Not Paved) | Trans Alaska Pipeline System |
| Other | Paved Roads | Dirt (Not Paved) | Trans Alaska Pipeline System |

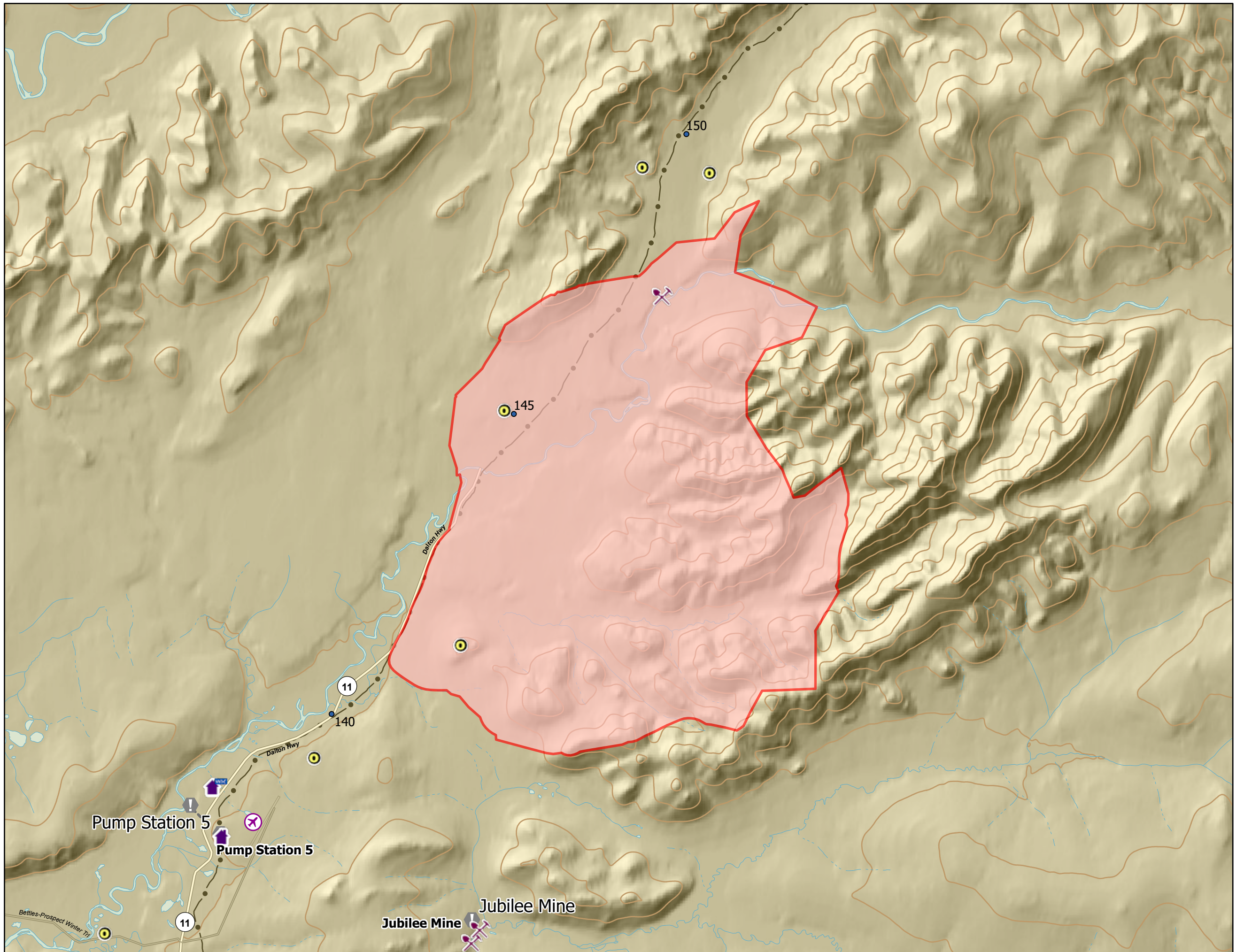
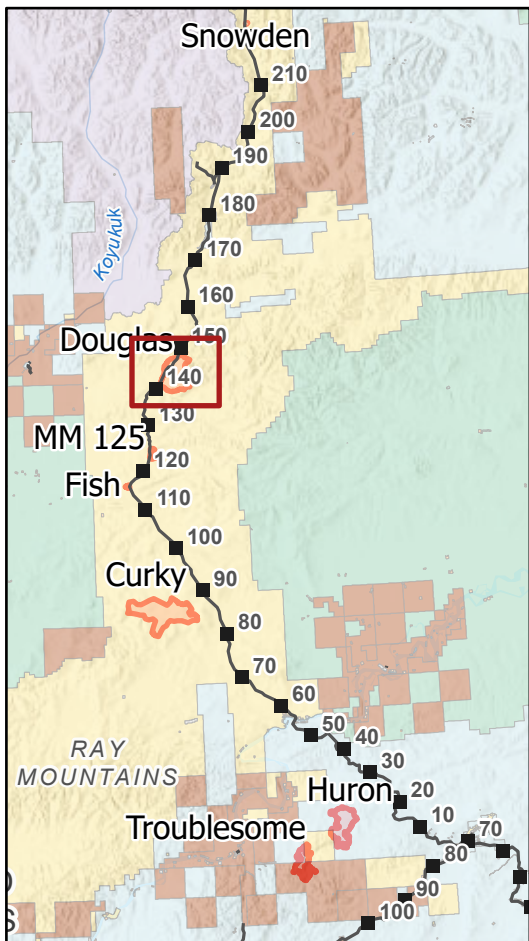


Operations Douglas

Dalton Highway Complex
AKUYD336 | 7/6/2022 Day
20157 acres
from GPS-Flight 7/5 @ 1434 AKD



- ▬ Wildfire Daily Fire Perimeter
- Road Mileposts
- Structure
- ✂ Mining Camp/Equipment
- RAWS
- Other
- Airstrip or Airport
- Value at Risk
- Other
- Alaska Wildland Fire Jurisdictions
- BLM
- Paved Roads
- Dirt (Not Paved)
- Trans Alaska Pipeline System
- Runway




Operations

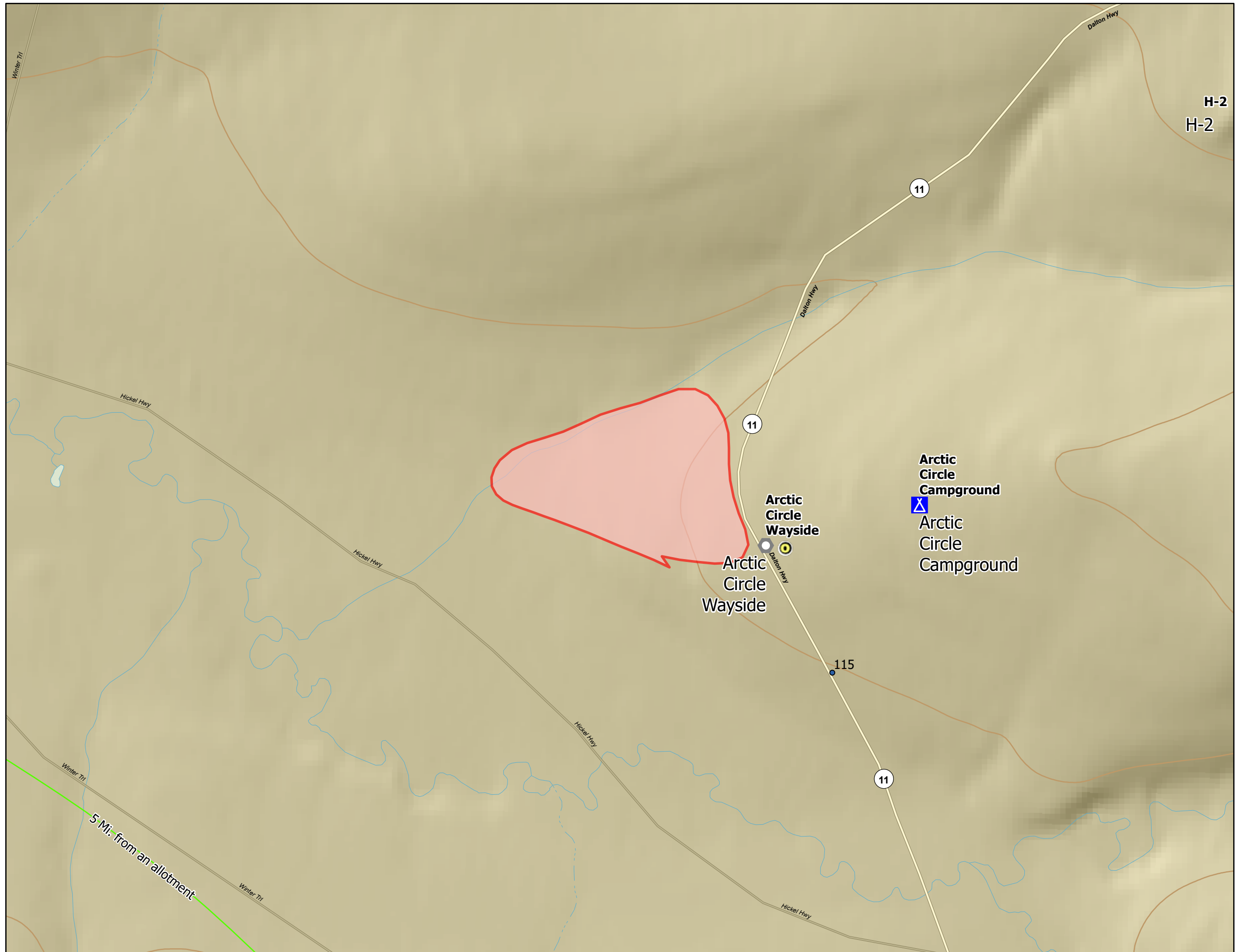
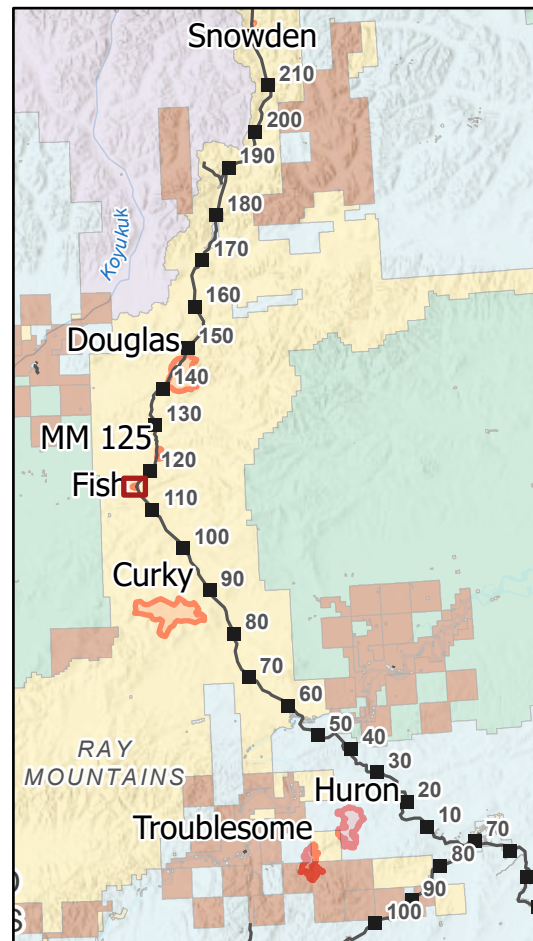
Fish

Dalton Highway Complex
AKTAD319 | 7/6/2022 Day

231 acres
from Flight 6/23 PM, 1700 AKDT



- Wildfire Daily Fire Perimeter
- Road Mileposts
- Native Allotment Buffers
- 5 Miles
- Other
- Helispot
- Camp
- Landmark
- Alaska Wildland Fire Jurisdictions
- BLM
- Paved Roads
- Dirt (Not Paved)




Operations

Huron

Dalton Highway Complex
AKTAD372 | 7/6/2022 Day

14760 acres
from VIIRS 7/6 @ 1542AKDT



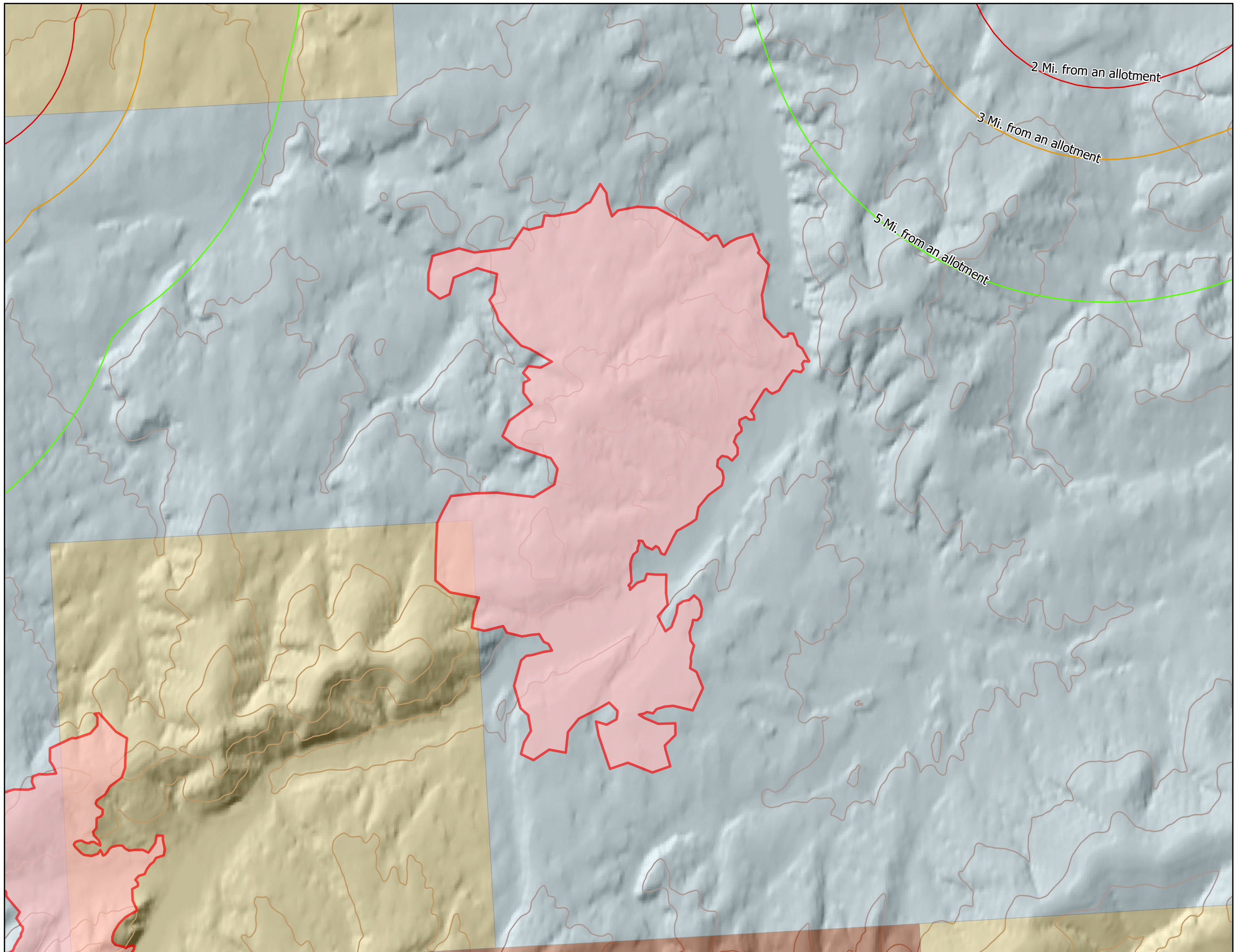
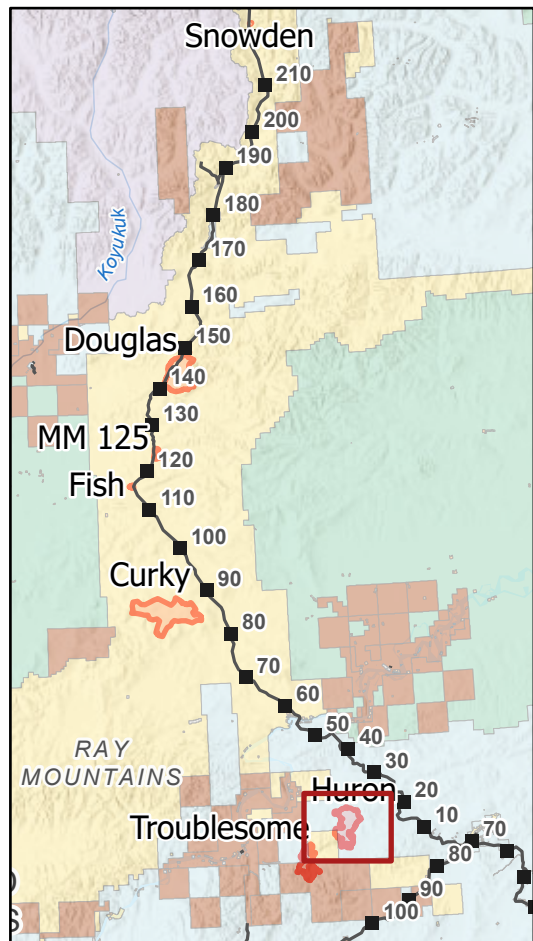
Wildfire Daily Fire Perimeter

Native Allotment Buffers

- 2 Miles
- 3 Miles
- 5 Miles

Alaska Wildland Fire Jurisdictions

- BLM
- ANCSA Regional or Village Corp.
- State of Alaska




Operations

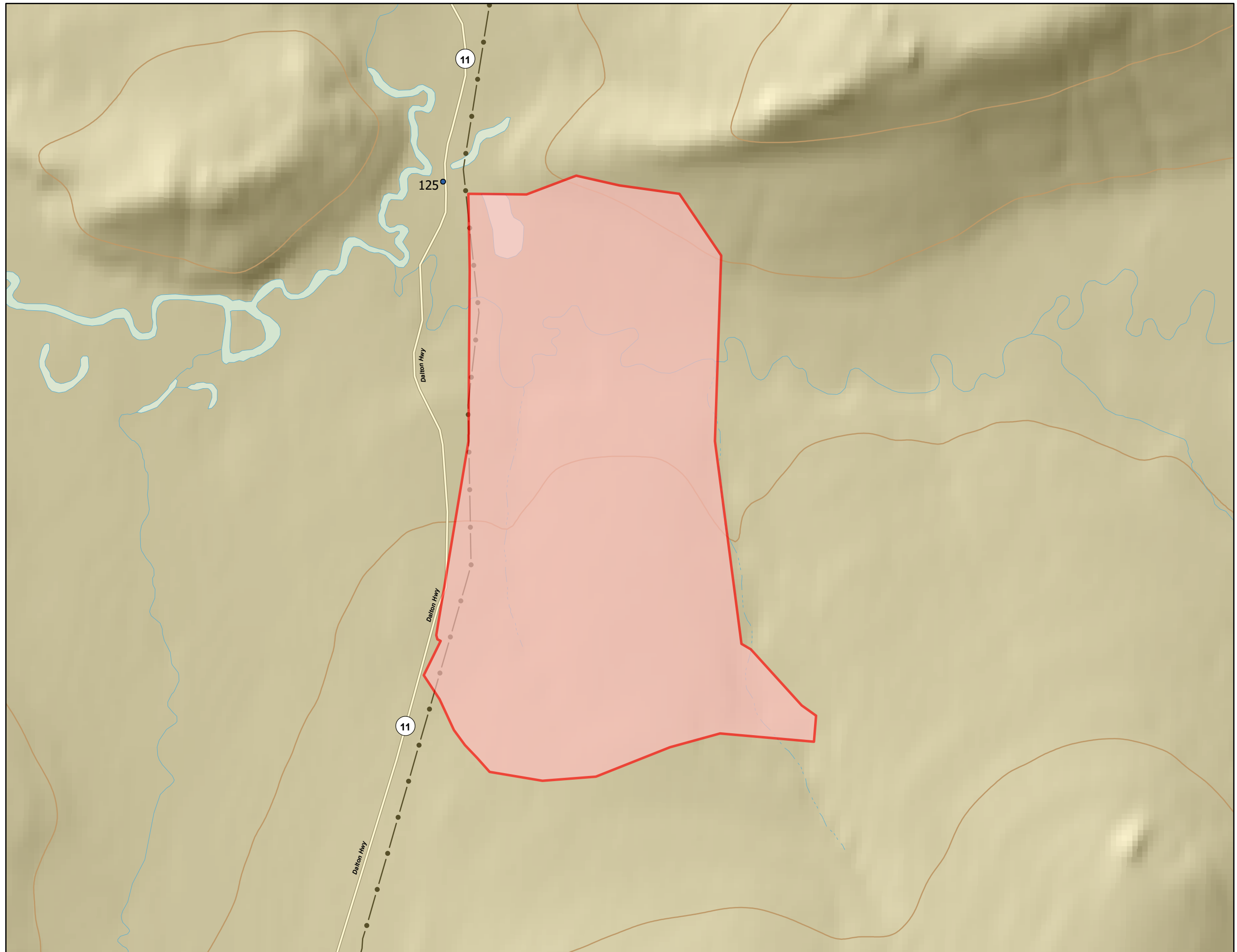
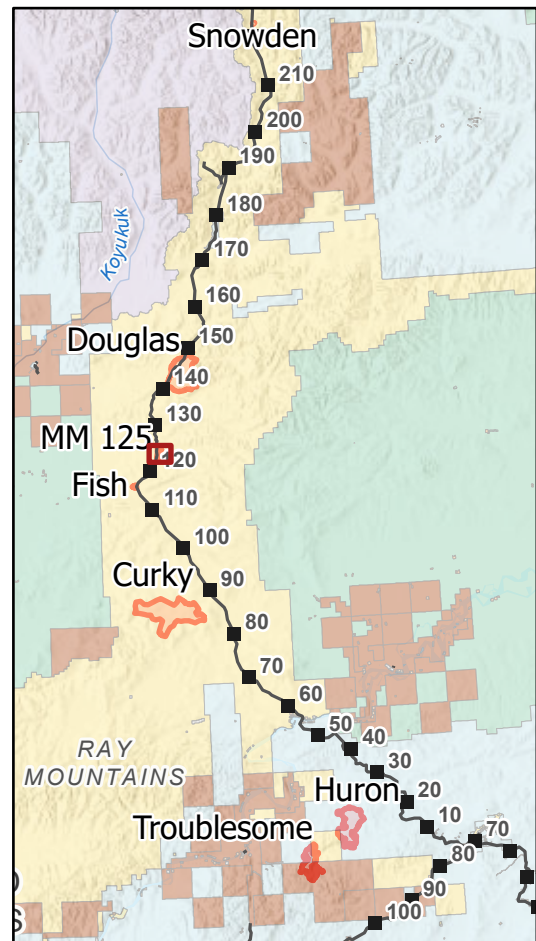
MM 125

Dalton Highway Complex
AKUYD441 | 7/6/2022 Day

1234 acres
from VIIRS 7/6 @ 1544 AKDT




- Wildfire Daily Fire Perimeter
- Road Mileposts
- Alaska Wildland Fire Jurisdictions
 - BLM
 - Dirt (Not Paved)
 - Trans Alaska Pipeline System



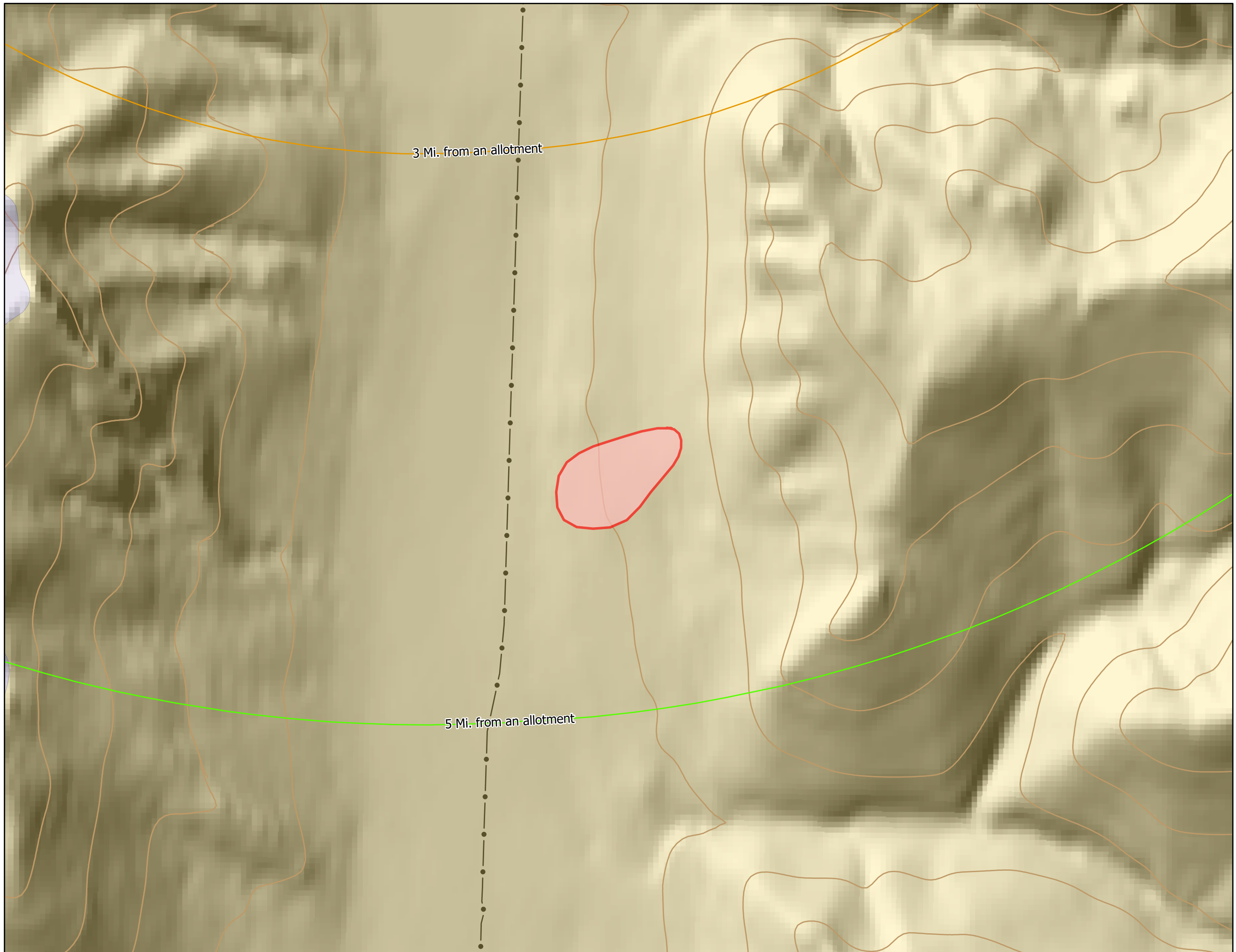
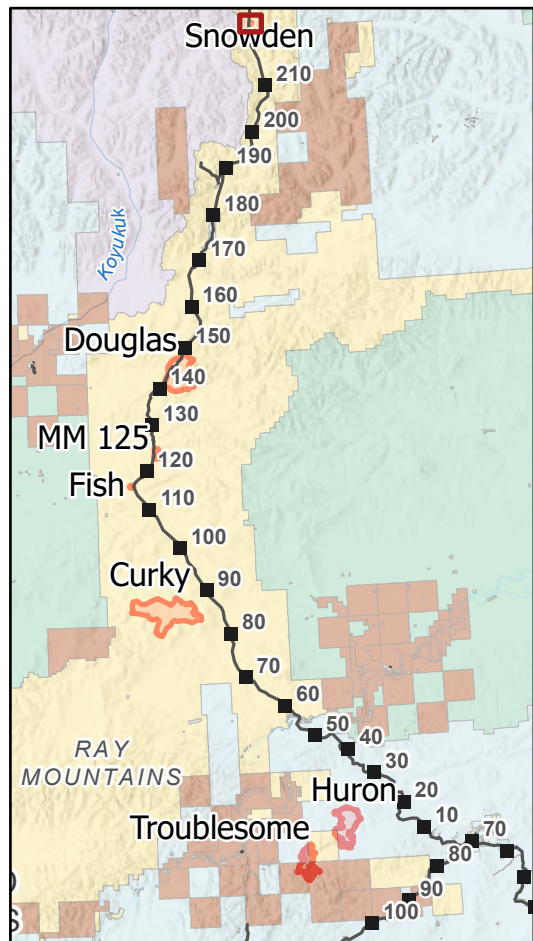
Operations Snowden

Dalton Highway Complex
AKUYD330 | 7/6/2022 Day

65 acres
from Flight 6/25 PM, 1435 AKDT



- Wildfire Daily Fire Perimeter
- Native Allotment Buffers
 - 3 Miles
 - 5 Miles
- Alaska Wildland Fire Jurisdictions
 - BLM
 - NPS
- Trans Alaska Pipeline System




Operations

Troublesome

Dalton Highway Complex
AKTAD359 | 7/6/2022 Day

7608 acres
from VIIRS 7/6 @ 1540 AKDT



Wildfire Daily Fire Perimeter

Alaska Wildland Fire Jurisdictions

- BLM
- ANCSA Regional or Village Corp.
- State of Alaska
- Private

