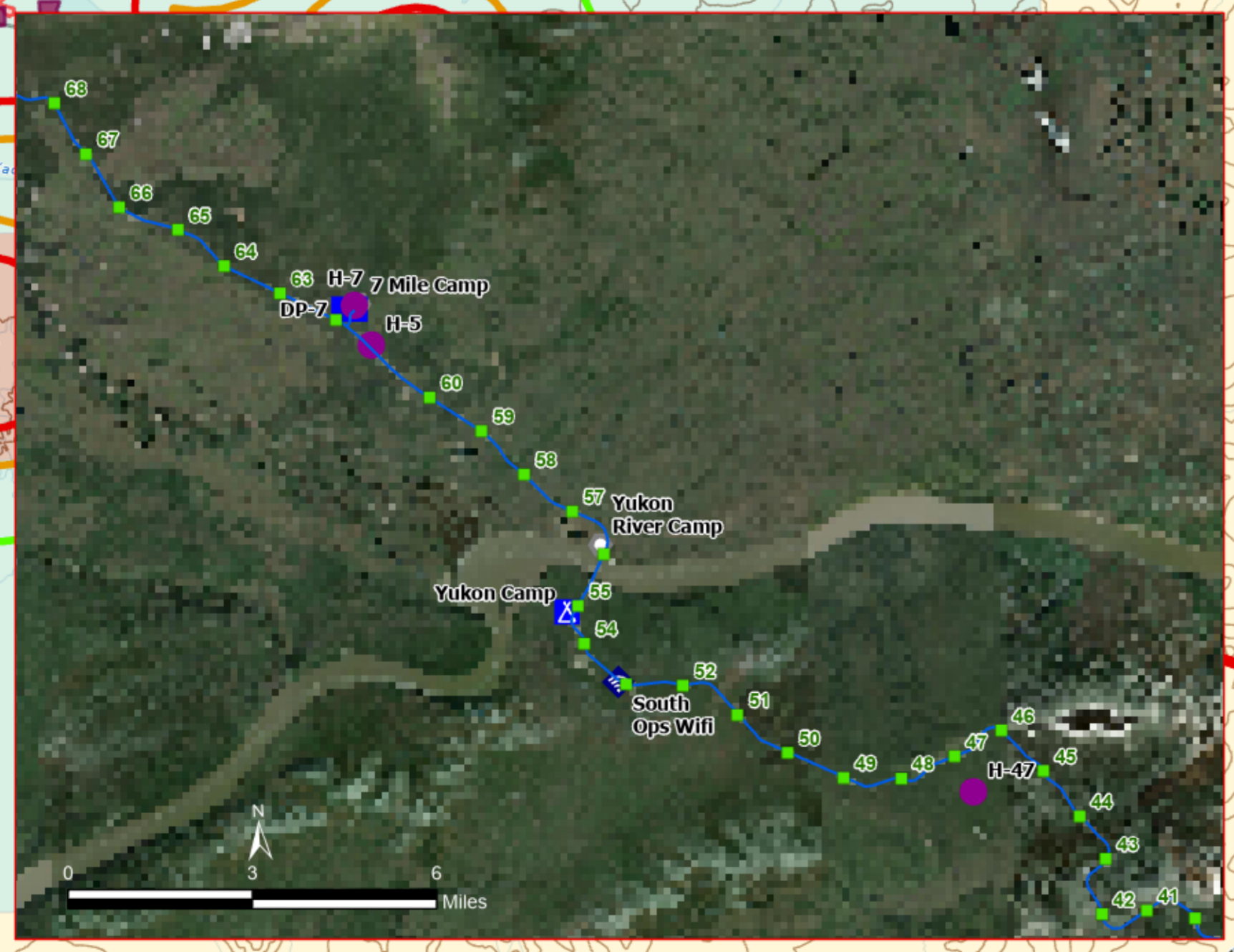
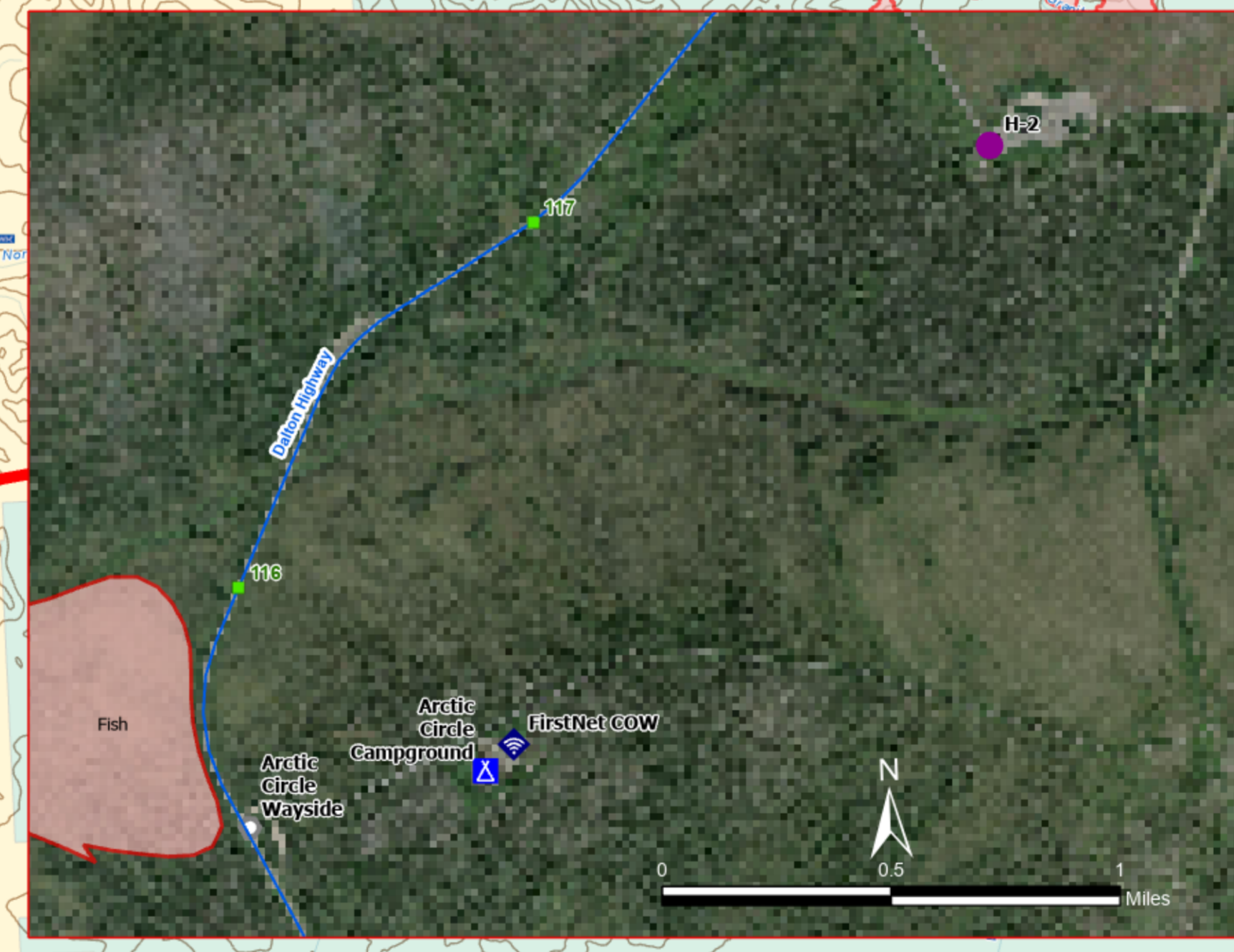
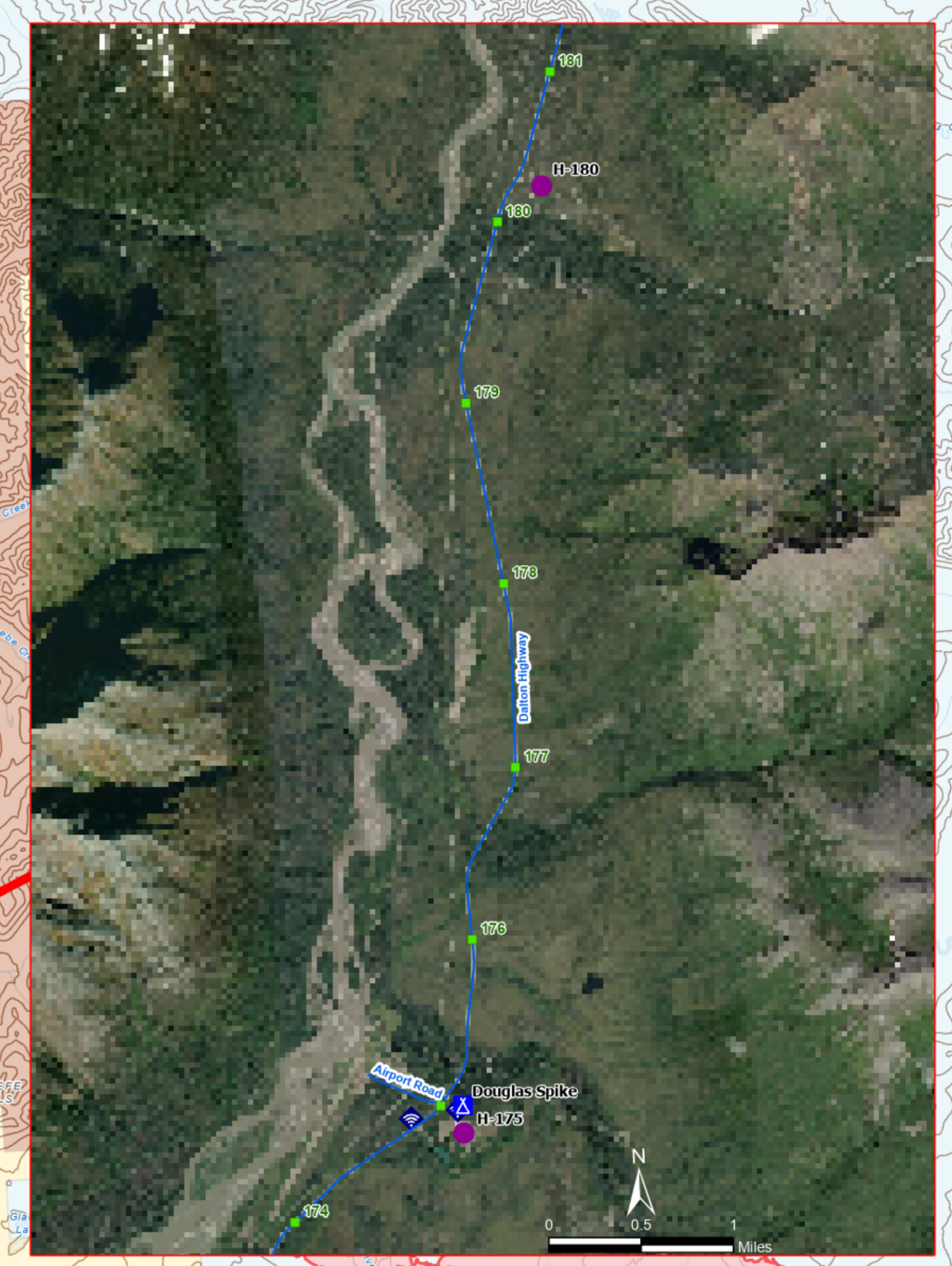
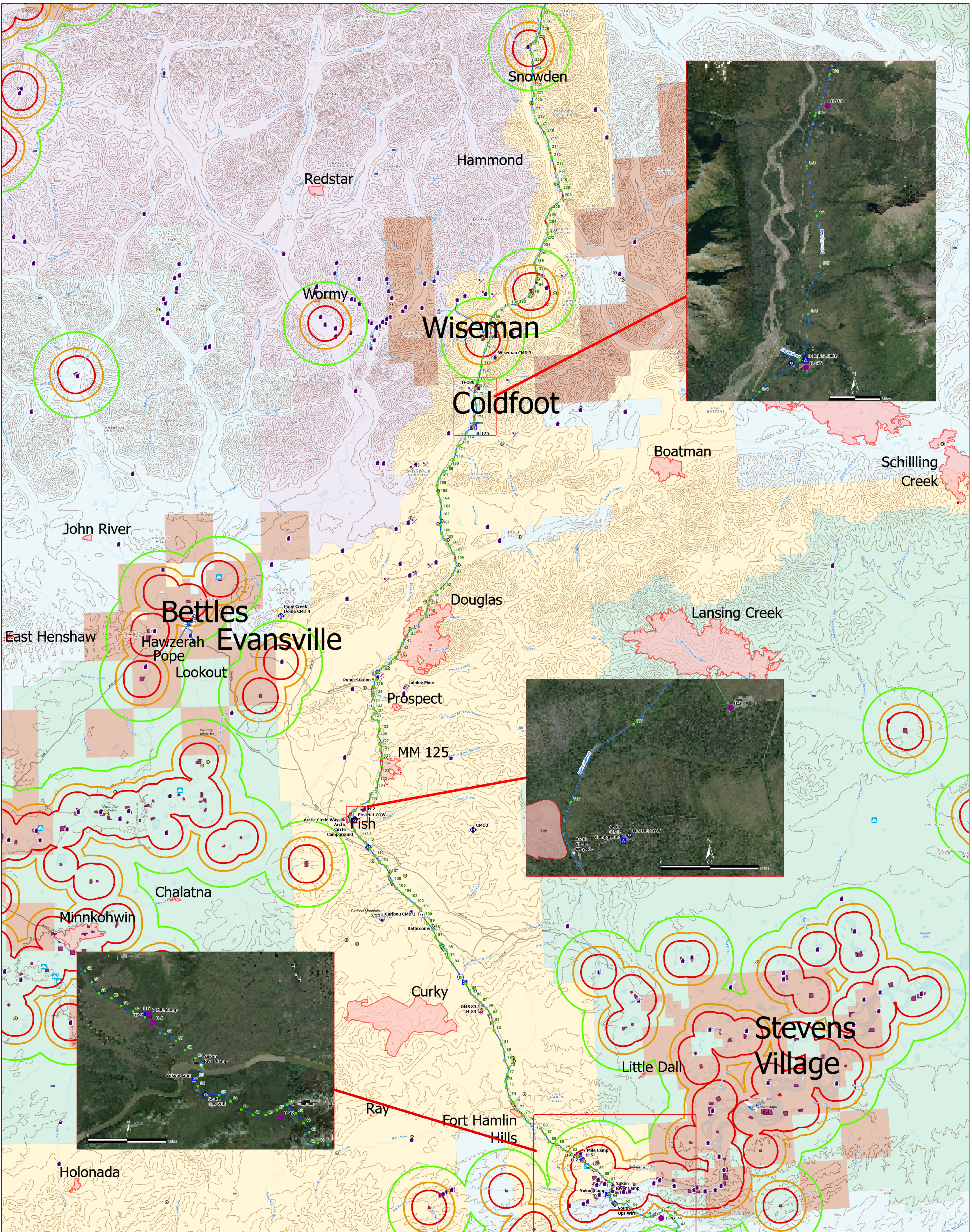


90,024 acres

7/15/2022

AKTAD896

Operations



- Accountable Property**
 - Accountable Property
 - Pump
 - Water Tank
- Air Operations**
 - Airstrip or Airport
 - Helispot
- Reference**
 - Value at Risk
- Logistics**
 - Incident Command Post
 - Drop Point
 - Camp
 - Staging Area
 - Repeater
- Other**
 - Landmark
 - Repair
 - Water Development or Draft Site
 - Communications
 - Internet Access
 - Repeater
- Water**
 - Water Source
 - Polygon Type
 - Wildfire Daily Fire Perimeter
 - Milepost Points < 1:1 mil
 - Road Centerlines
- Native Allotment Buffers**
 - 2 Miles
 - 3 Miles
 - 5 Miles
 - Alaska Known Sites Database
 - Structure
- Mining Camp/ Equipment**
 - Camp
 - Communications
 - RAWS
 - Other
 - Native Allotments
- Alaska Wildland Fire Jurisdictions**
 - BLM
 - NPS
 - USFWS
 - Military
 - Other Federal
- BIA (Native Allotment, Reservation)**
 - ANCSA Regional or Village Corp.
 - State of Alaska
 - Private
 - Paved Roads
- Dirt (Not Paved)**
 - Trans Alaska Pipeline System
 - Trans_Roads
 - Runway
 - < 12 hrs
 - 12 to 24 hrs

