

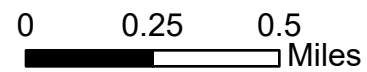
# Ops Rampart

Dalton Highway Complex




AKTAD896

7/17/2022



88,888 acres at 7/17/2022

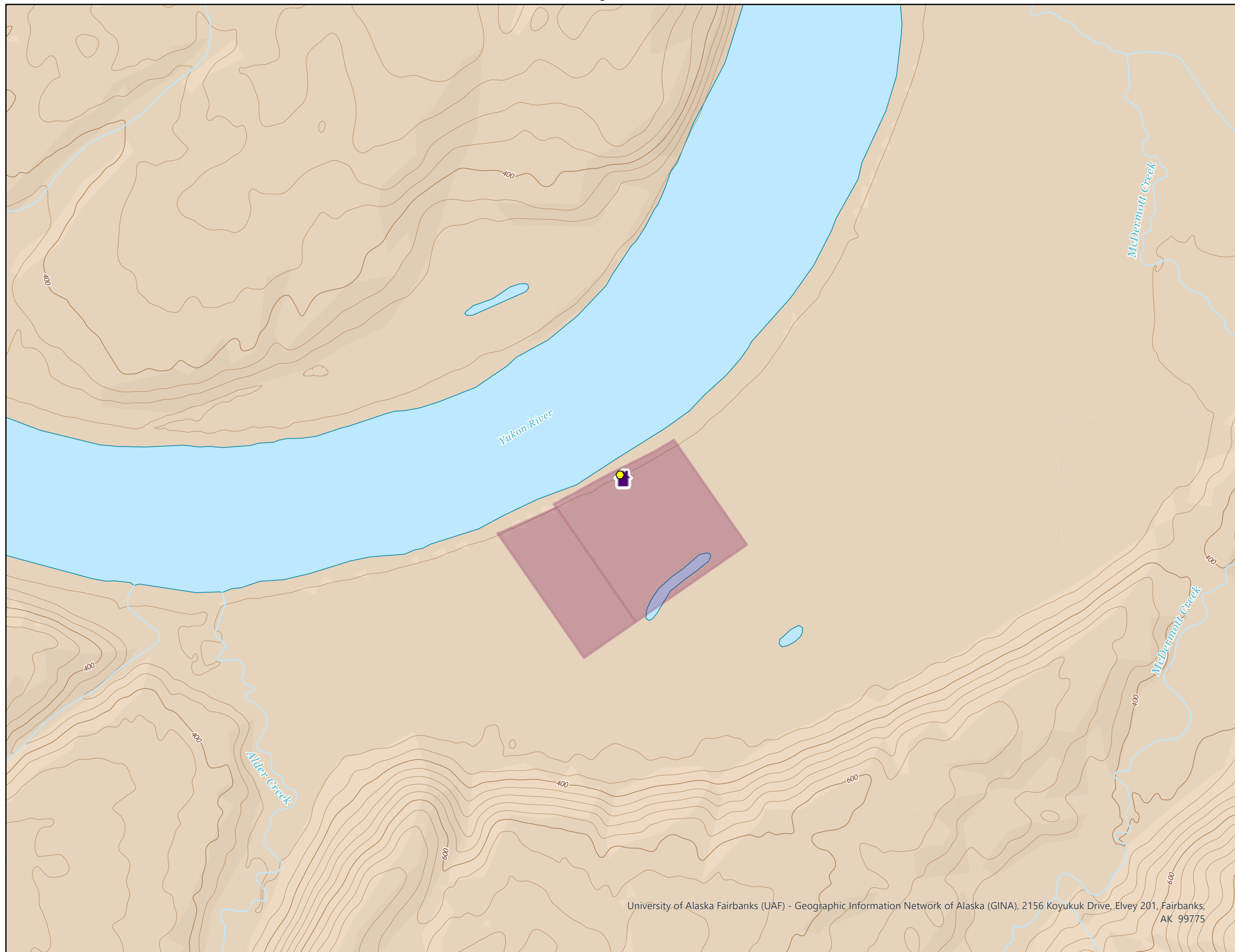


## Reference

-  Other (Potential Pump Site)
-  Structure
-  Native Allotments

## Ownership

-  Incorporated
-  Undetermined



7/16/2022 2223  
 Imagery and GPS Flight  
 North American 1983 Datum. LatLong Grid