










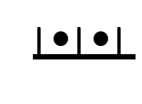
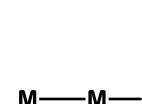







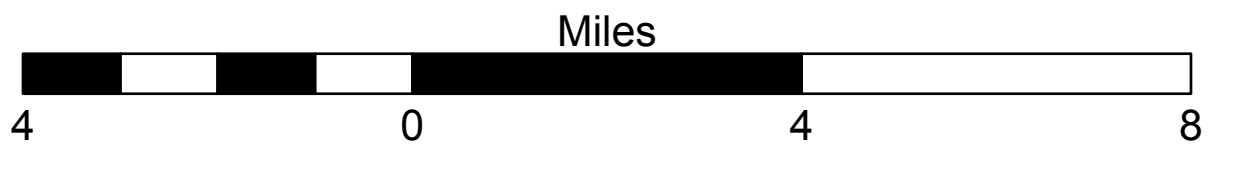


Operations Map North Group

Lime Complex
AK-SWS-204899
7-02-2022

-  Communities
-  Structure
-  Camp
-  Communications
-  RAWS
-  Other
-  Helispot
-  Mobile Weather Unit
-  Repeater
-  Hazard
-  Native Allotments
-  SWS Planning Groups w/ IMT
-  Completed Burnout
-  Completed Mixed Construction Line
-  Access or Improved Road
-  Other
-  Uncontained
-  Wildfire Daily Fire Perimeter
-  < 12 hrs
-  12 - 24 hrs



7/1/2022 2128
Satellite Imagery
North American 1983 Datum, LatLong Grid

