



















# Operations Map North Group

Lime Complex  
AK-SWS-204899  
7-05-2022

-  Communities
-  Structure
-  Camp
-  Communications
-  RAWs
-  Other
-  Helispot
-  Mobile Weather Unit
-  Repeater
-  Hazard
-  Native Allotments
-  SWS Planning Groups w/ IMT
-  Completed Mixed Construction Line
-  Access or Improved Road
-  Other
-  Uncontained
-  Wildfire Daily Fire Perimeter
-  LandCover\_Woodland



7/4/2022 1949  
Satellite Imagery  
North American 1983 Datum, Lat/Long Grid

