

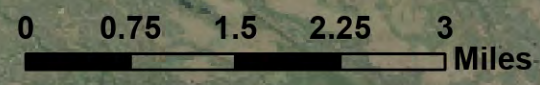


155°24'W 155°20'W 155°16'W 155°12'W 155°8'W 155°4'W 155°W 154°56'W 154°52'W 154°48'W 154°44'W

Structure Groups
Hook creek
Lime Complex
AK-SWS-204899
7-15-2022



- Communications**
-  Repeater
 -  Native Allotments
 -  SWS Planning Groups w/ IMT
- Alaska Known Sites Database**
-  Structure



61°16'N
61°14'N
61°12'N
61°10'N
61°8'N
61°6'N

61°16'N
61°14'N
61°12'N
61°10'N
61°8'N
61°6'N



Alaska Green Team GIS
7/14/2022 16:54
North American 1983 Datum
Gallong Grid



155°20'W 155°16'W 155°12'W 155°8'W 155°4'W 155°W 154°56'W 154°52'W 154°48'W 154°44'W