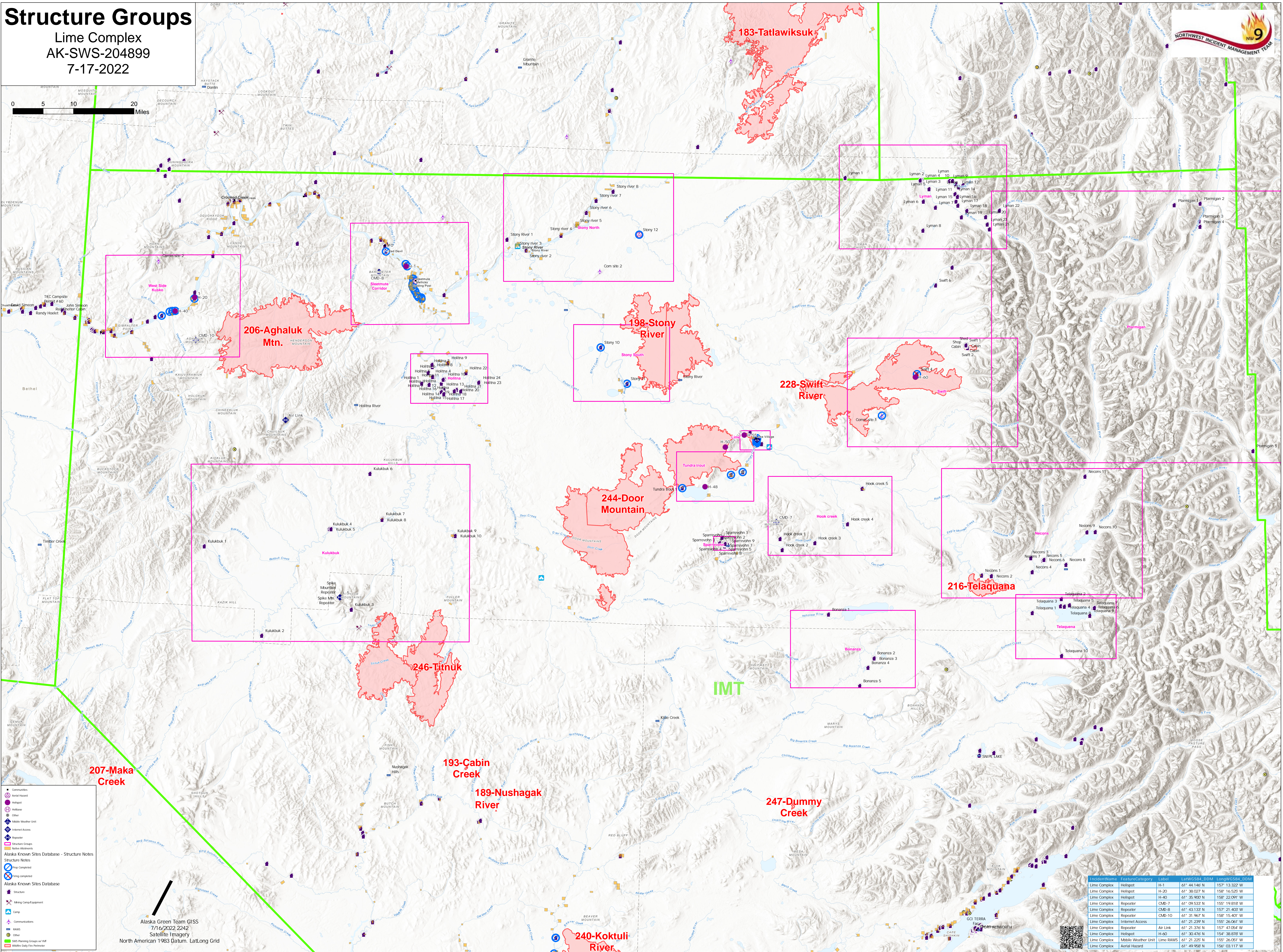
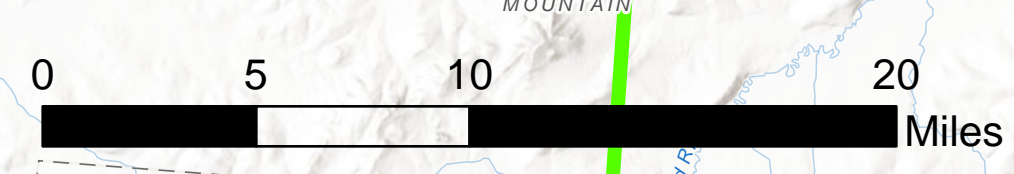



Structure Groups

Lime Complex
AK-SWS-204899
7-17-2022



- Communications
- Aerial Hazard
- Helipad
- Helibase
- Other
- Mobile Weather Unit
- Internet Access
- Repeater
- Structure Groups
- Structure Notes
- Alaska Known Sites Database - Structure Notes
- Structure Notes
- Lime Complex
- IMT
- Alaska Known Sites Database
- Structure
- Mining Camp/Equipment
- Camp
- Communications
- BWS
- Other
- SWS Planning Groups w/IMT
- Wildlife Daily Use Potential

Alaska Green Team GISS
7/16/2022 2242
Satellite Imagery
North American 1983 Datum, LatLong Grid

Incident Name	Feature Category	Label	LatWGS84_DDM	LongWGS84_DDM
Lime Complex	Helipad	H-1	61° 44.146' N	157° 13.322' W
Lime Complex	Helipad	H-20	61° 38.027' N	158° 16.525' W
Lime Complex	Helipad	H-40	61° 35.900' N	158° 22.091' W
Lime Complex	Repeater	CMD-7	61° 09.533' N	155° 19.818' W
Lime Complex	Repeater	CMD-8	61° 43.133' N	157° 21.403' W
Lime Complex	Repeater	CMD-10	61° 31.967' N	158° 15.421' W
Lime Complex	Internet Access		61° 21.239' N	155° 26.061' W
Lime Complex	Repeater	Air Link	61° 21.376' N	157° 47.054' W
Lime Complex	Helipad	H-60	61° 30.476' N	154° 38.878' W
Lime Complex	Mobile Weather Unit	Line RAW5	61° 21.225' N	155° 26.051' W
Lime Complex	Aerial Hazard		61° 49.958' N	156° 03.117' W