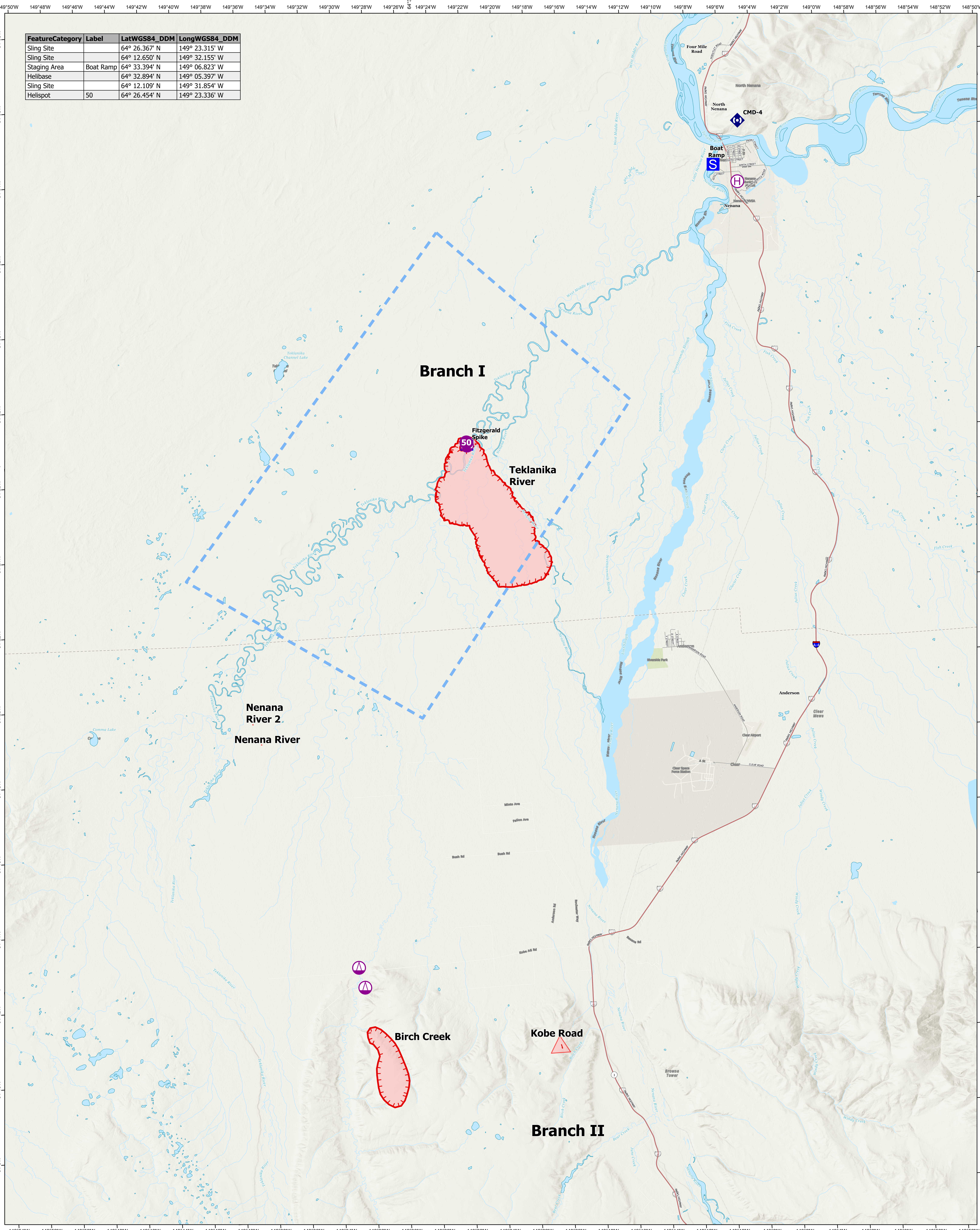



FeatureCategory	Label	LatWGS84_DDM	LongWGS84_DDM
Sling Site		64° 26.367' N	149° 23.315' W
Sling Site		64° 12.650' N	149° 32.155' W
Staging Area	Boat Ramp	64° 33.394' N	149° 06.823' W
Helibase		64° 32.894' N	149° 05.397' W
Sling Site		64° 12.109' N	149° 31.854' W
Helispot	50	64° 26.454' N	149° 23.336' W






0 2 4
Nautical Miles
Area as of 7/30/2023, 1300 Hrs

- Helispot
- ⊕ Helibase
- ⊙ Sling Site

- X Camp
- S Staging Area
- ◆ Repeater

- Temporary Flight Restriction
- Uncontained
- Wildfire Daily Fire Perimeter



NAD 1983 Alaska Albers
Area from GPS
KalePawak@alaska.gov
7311223, 1506 hrs
atops_2023_AndersonComplex_AKFAS311899