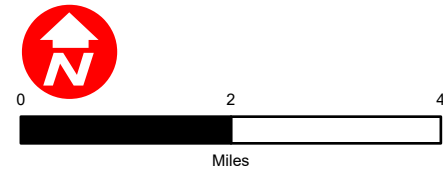
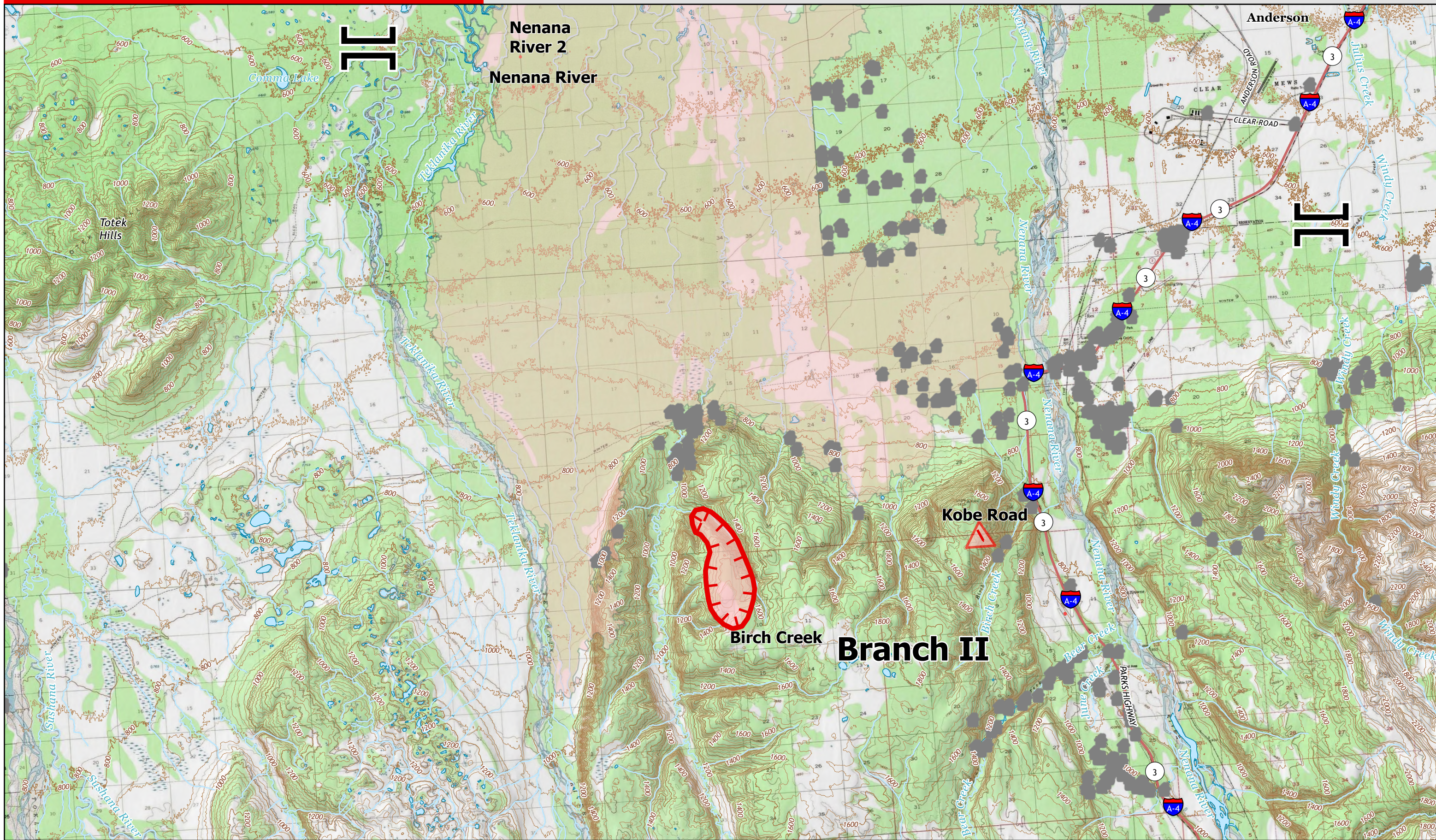









# Branch II

# Anderson Complex

Operations AKFAS311899 31 Jul 2023 6613 acres



-  Structure
-  Clear Fire
-  Branch Break
-  Uncontained
-  Wildfire Daily Fire Perimeter
-  Secondary Hwy
-  Local Road



NAD 1983 Alaska Albers  
 CRS  
 731023 5000 ft  
 eps\_481\_2023\_AndersonComplex\_AKFAS311899