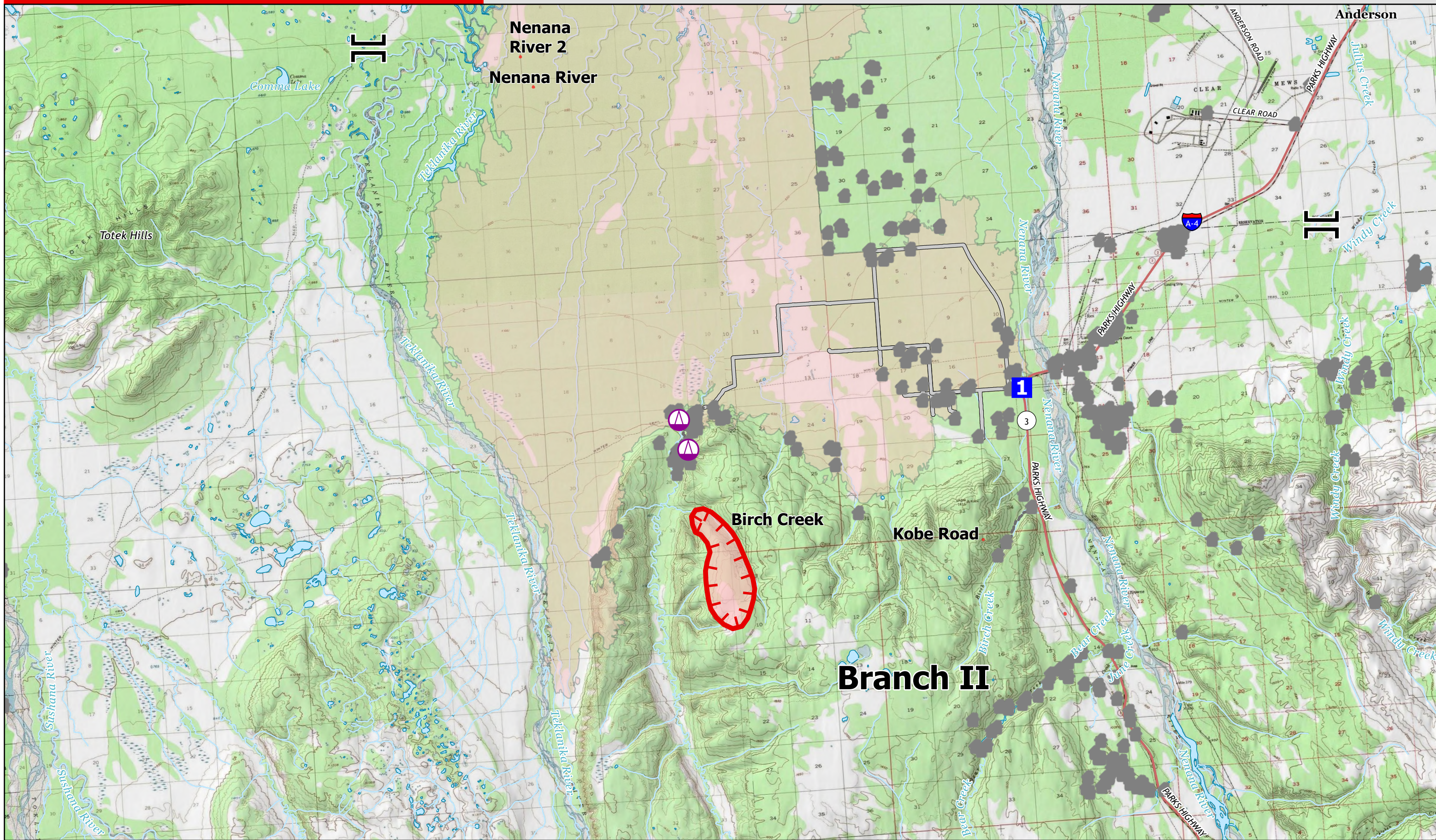





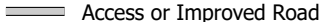





Branch II

Anderson Complex

Operations AKFAS311899 1 Aug 2023 6,613 acres



-  Structure
-  Clear Fire
-  Sling Site
-  Branch Break
-  Drop Point
-  Access or Improved Road
-  Other
-  Uncontained
-  Wildfire Daily Fire Perimeter



NAD 1983 Alaska Albers
 CRS
 Kuba/Panik/KG/haug
 7/31/2023, 2:05 Hrs
 ops_branchii_2023_AndersonComplex_AKFAS311899