
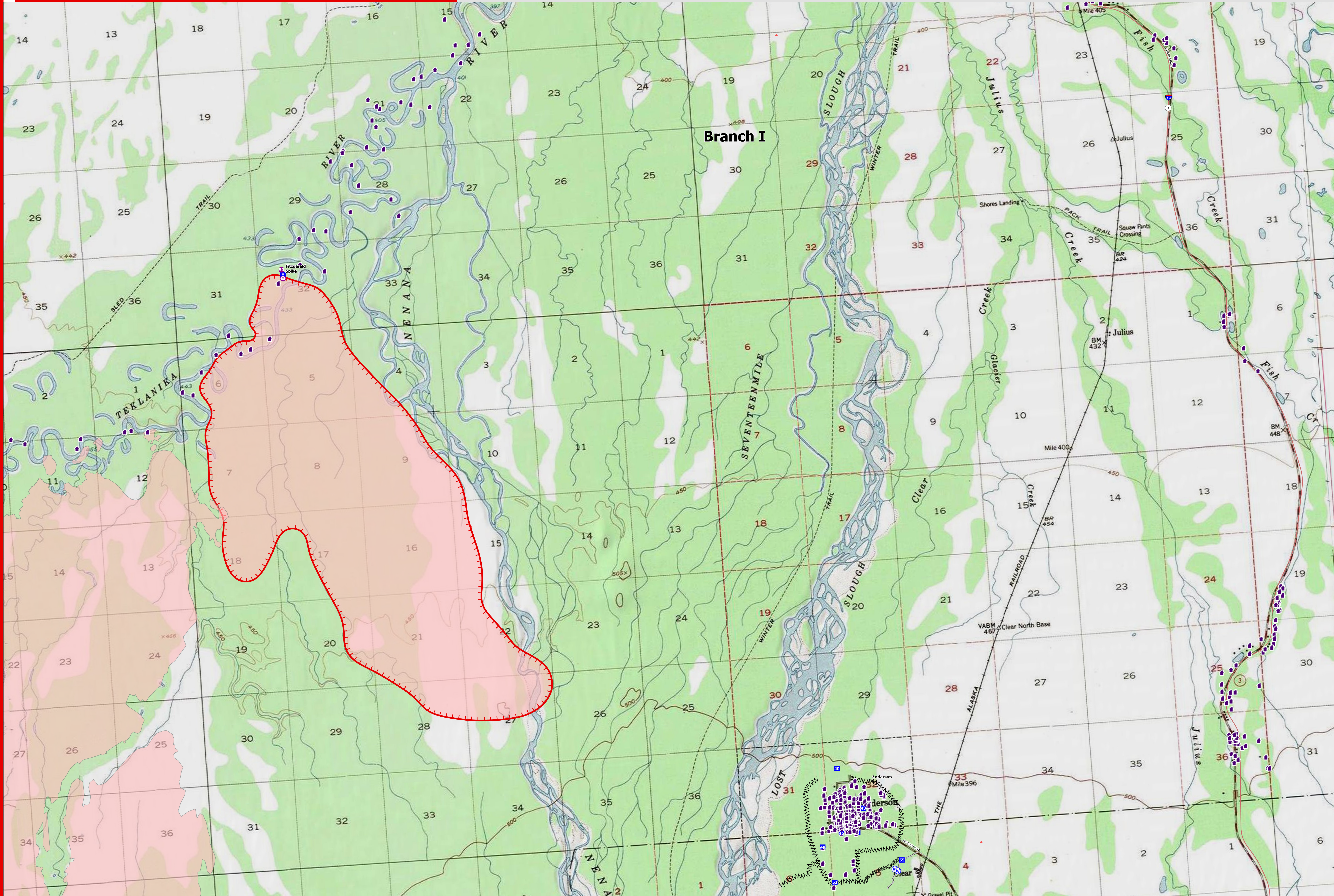












# Branch I

# Anderson Complex

Operations AKFAS311899 2 Aug 2023 7,029 acres



0 0.5 1 1.5  
Miles  
Area as of 8/1, 1700 Hrs

-  Structure
-  Sling Site
-  Water Source
-  Clear Fire
-  Incident Command Post
-  Uncontained
-  Drop Point
-  Camp
-  Wildfire Daily Fire Perimeter
-  Helispot

