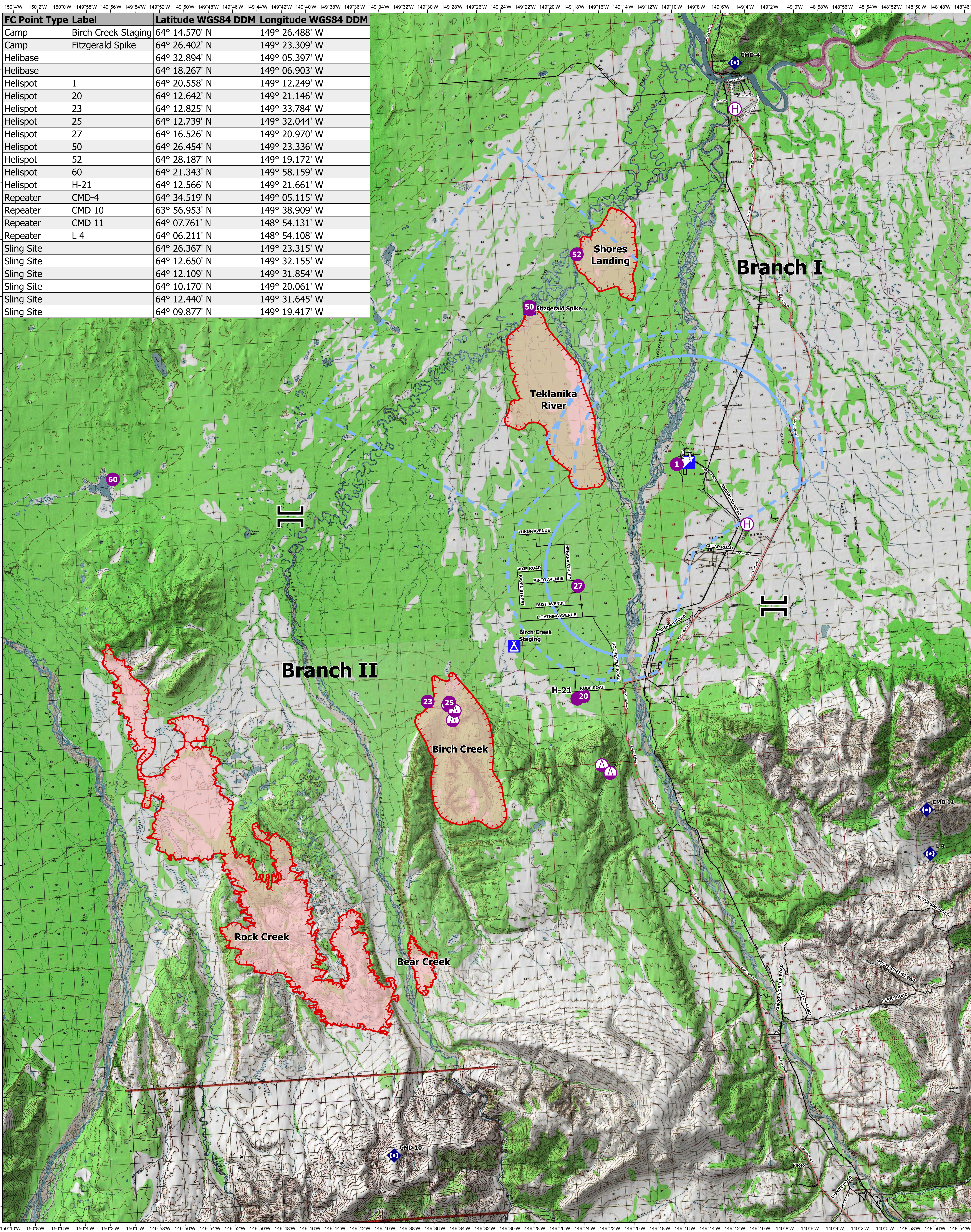


Air Operations

Anderson Complex



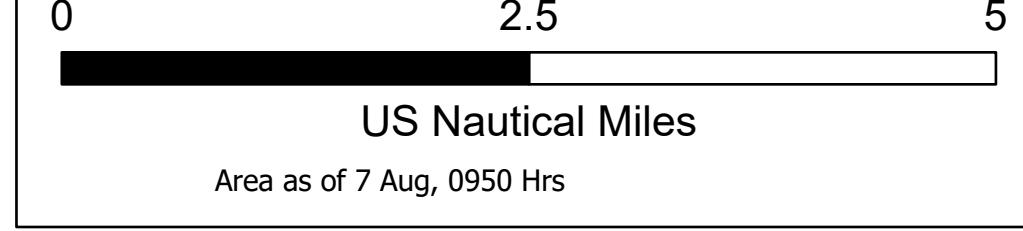

| FC Point Type | Label | Latitude WGS84 DDM | Longitude WGS84 DDM |
|---------------|---------------------|--------------------|---------------------|
| Camp | Birch Creek Staging | 64° 14.570' N | 149° 26.488' W |
| Camp | Fitzgerald Spike | 64° 26.402' N | 149° 23.309' W |
| Helibase | | 64° 32.894' N | 149° 05.397' W |
| Helibase | | 64° 18.267' N | 149° 06.903' W |
| Helispot | 1 | 64° 20.558' N | 149° 12.249' W |
| Helispot | 20 | 64° 12.642' N | 149° 21.146' W |
| Helispot | 23 | 64° 12.825' N | 149° 33.784' W |
| Helispot | 25 | 64° 12.739' N | 149° 32.044' W |
| Helispot | 27 | 64° 16.526' N | 149° 20.970' W |
| Helispot | 50 | 64° 26.454' N | 149° 23.336' W |
| Helispot | 52 | 64° 28.187' N | 149° 19.172' W |
| Helispot | 60 | 64° 21.343' N | 149° 58.159' W |
| Helispot | H-21 | 64° 12.566' N | 149° 21.661' W |
| Repeater | CMD-4 | 64° 34.519' N | 149° 05.115' W |
| Repeater | CMD 10 | 63° 56.953' N | 149° 38.909' W |
| Repeater | CMD 11 | 64° 07.761' N | 148° 54.131' W |
| Repeater | L 4 | 64° 06.211' N | 148° 54.108' W |
| Sling Site | | 64° 26.367' N | 149° 23.315' W |
| Sling Site | | 64° 12.650' N | 149° 32.155' W |
| Sling Site | | 64° 12.109' N | 149° 31.854' W |
| Sling Site | | 64° 10.170' N | 149° 20.061' W |
| Sling Site | | 64° 12.440' N | 149° 31.645' W |
| Sling Site | | 64° 09.877' N | 149° 19.417' W |

50,833 acres

13 Aug 2023

AKFAS311899

Operations



- Helispot
- ⊕ Helibase
- ⊙ Sling Site
- Branch Break
- ⊠ Incident Command Post
- ⊠ Camp
- ⊕ Repeater
- ⊙ Temporary Flight Restriction
- Parks Highway
- Local Road
- Alaska Railroad
- Runway
- Wildfire Daily Fire Perimeter

