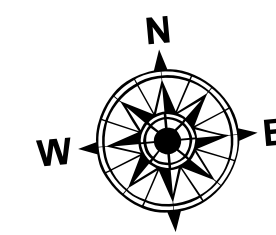
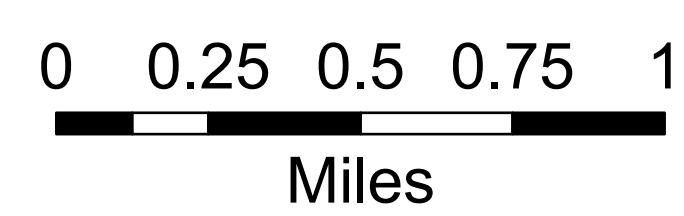


Operations

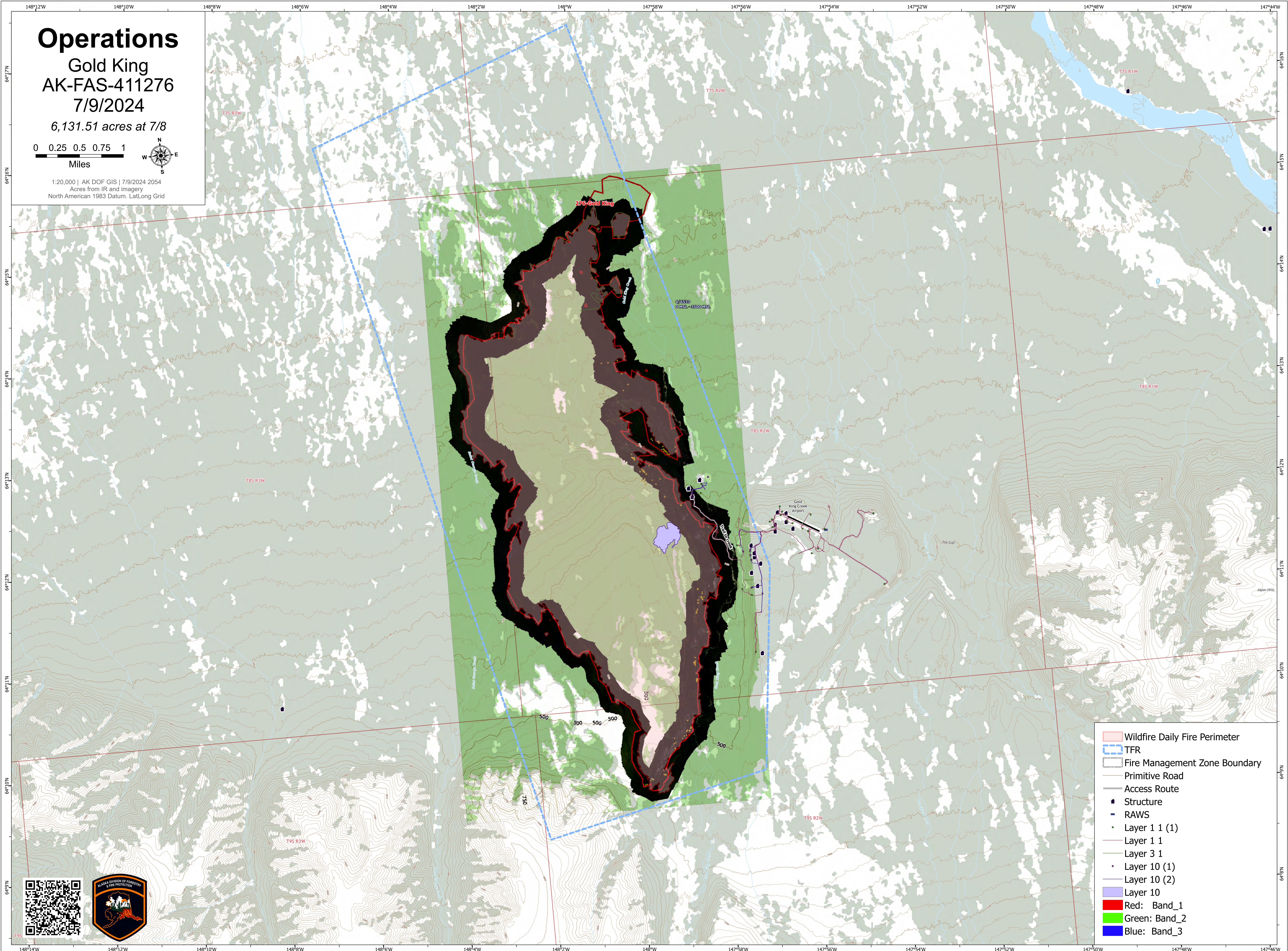
Gold King
AK-FAS-411276

7/9/2024

6,131.51 acres at 7/8



1:20,000 | AK DOF GIS | 7/9/2024 2054
Acres from IR and imagery
North American 1983 Datum, LatLong Grid



- Wildfire Daily Fire Perimeter
- TFR
- Fire Management Zone Boundary
- Primitive Road
- Access Route
- Structure
- RAWS
- Layer 1 1 (1)
- Layer 1 1
- Layer 3 1
- Layer 10 (1)
- Layer 10 (2)
- Layer 10
- Red: Band_1
- Green: Band_2
- Blue: Band_3

