



148°35'0"W

65°25'0"N

148°30'0"W

148°25'0"W

148°20'0"W

148°15'0"W

Grapefruit-Wilber-Eagle Fire IR Map

Incident ID: AK-UYD-000900





IR Imagery Acquired:

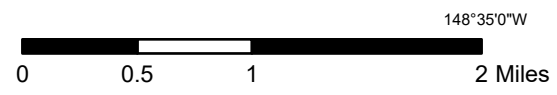
03 Jul 2024 @ 2045 UTC

IR Interpreted Acres: 2808

Sled Rd

Cloud Cover

-  Cloud Cover
-  Scattered Fire
-  Fire Perimeter
-  Estimated Perimeter



148°35'0"W

148°30'0"W

148°25'0"W

148°20'0"W

148°15'0"W

Map date: 7/3/2024

Projection: NAD 1983 2011 Alaska Albers

65°20'0"N

65°25'0"N

65°20'0"N