




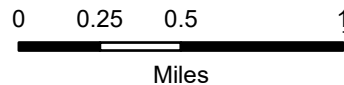
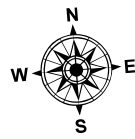


# Operations

067-Popovitch Creek  
Coal Seam  
AK-FAS-411067  
5/19/2024

2031.63 acres at 5/18/2024 13:27

-  Helispot
-  Unimproved Landing Area
-  Lookout
-  Repeater
-  Historic Fire Lines
-  Usibelli Mine Road
-  Completed Dozer Line
-  Planned Dozer Line
-  Access Route
-  Aerial Hazard
-  Uncontained
-  Stream/River
-  Wildfire Daily Fire Perimeter



1:37,500 | AK DOF GIS | 5/19/2024 0053  
Acres from VIIRS  
North American 1983 Datum. Lat/Long Grid

