

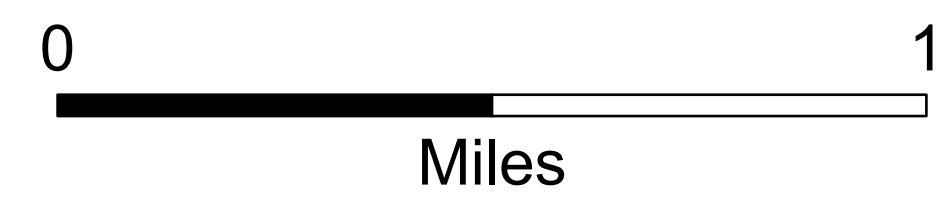
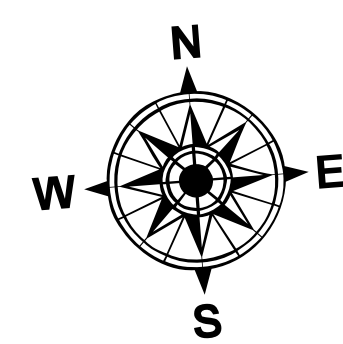
Operations

067-Popovitch Creek
Coal Seam
AK-FAS-411067

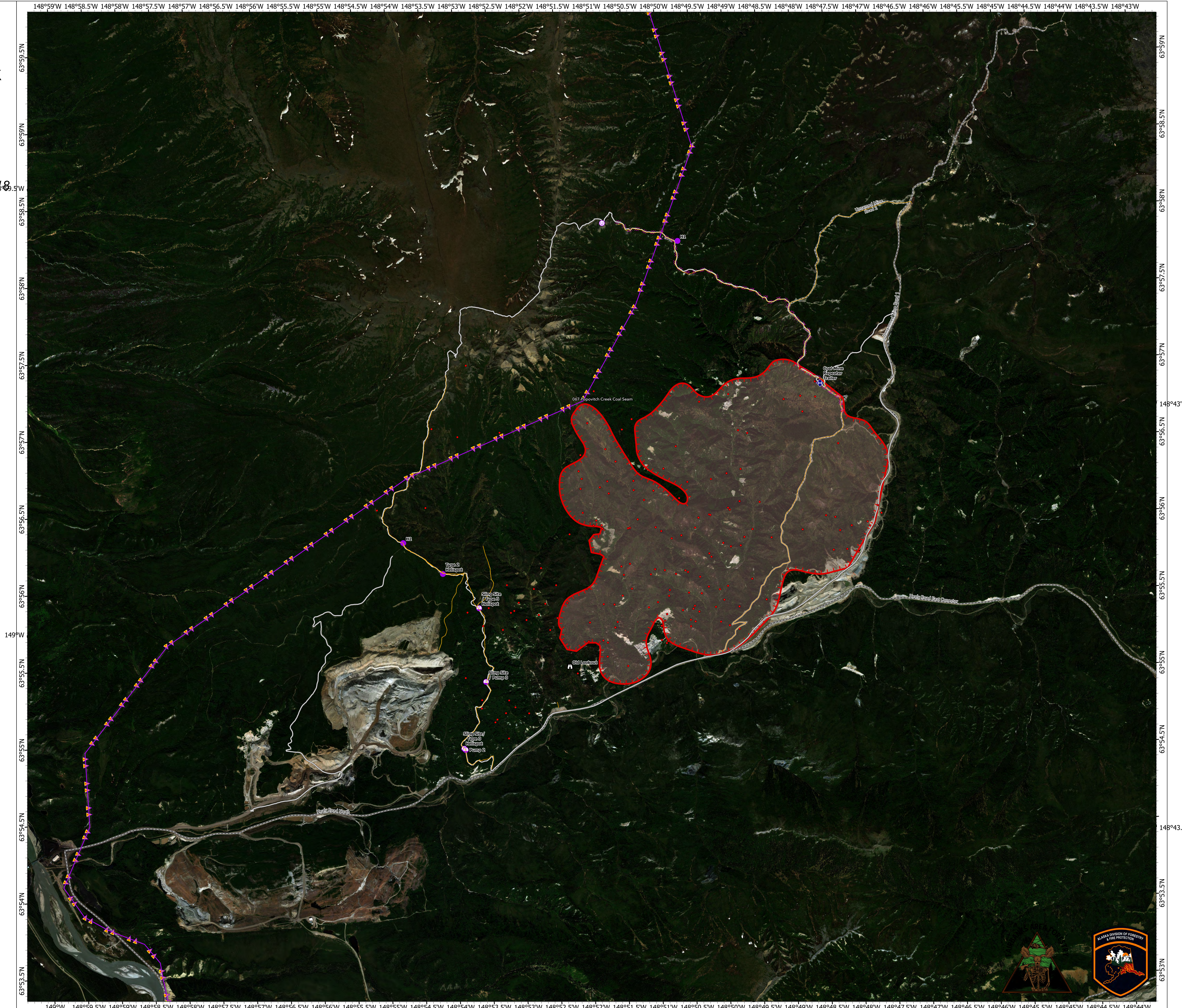
5/22/2024

2,459.60 acres at 5/19/2024 13:18

- Historic Fire Lines
- Helispot
- Slingsite
- Unimproved Landing Area
- Lookout
- Repeater
- Completed Dozer Line
- Planned Dozer Line
- Access Route
- Aerial Hazard
- Uncontained
- Wildfire Daily Fire Perimeter
- Usibelli Mine Road
- VIIRS Heat Detection
- 7 days



1:14,000 | AK DOF GIS | 5/22/2024 0924
Acres from VIIRS
North American 1983 Datum, LatLong Grid



149°W 148°59.5'W 148°59'W 148°58.5'W 148°58'W 148°57.5'W 148°57'W 148°56.5'W 148°56'W 148°55.5'W 148°55'W 148°54.5'W 148°54'W 148°53.5'W 148°53'W 148°52.5'W 148°52'W 148°51.5'W 148°51'W 148°50.5'W 148°50'W 148°49.5'W 148°49'W 148°48.5'W 148°48'W 148°47.5'W 148°47'W 148°46.5'W 148°46'W 148°45.5'W 148°45'W 148°44.5'W 148°44'W