







**067-POPOVITCH CREEK COAL SEAM
&
084-SANDERSON CREEK**

**ALASKA DIVISION OF FORESTRY
& FIRE PROTECTION**

5/24/2024

3953.90 ACRES AT 5/22/2024 1200

**194.97 ACRES AT 5/22/2024 1200
COMMUNITIES**

-  COMMUNITIES
- ROADS**
-  ROADS
- NATIVE ALLOTMENTS**
-  NATIVE ALLOTMENTS
- EVENTPOLYGON**
-  WILDFIRE DAILY FIRE PERIMETER
- PERIMETER LINE**
- FC LINE TYPE**
-  CONTAINED
-  UNCONTAINED

