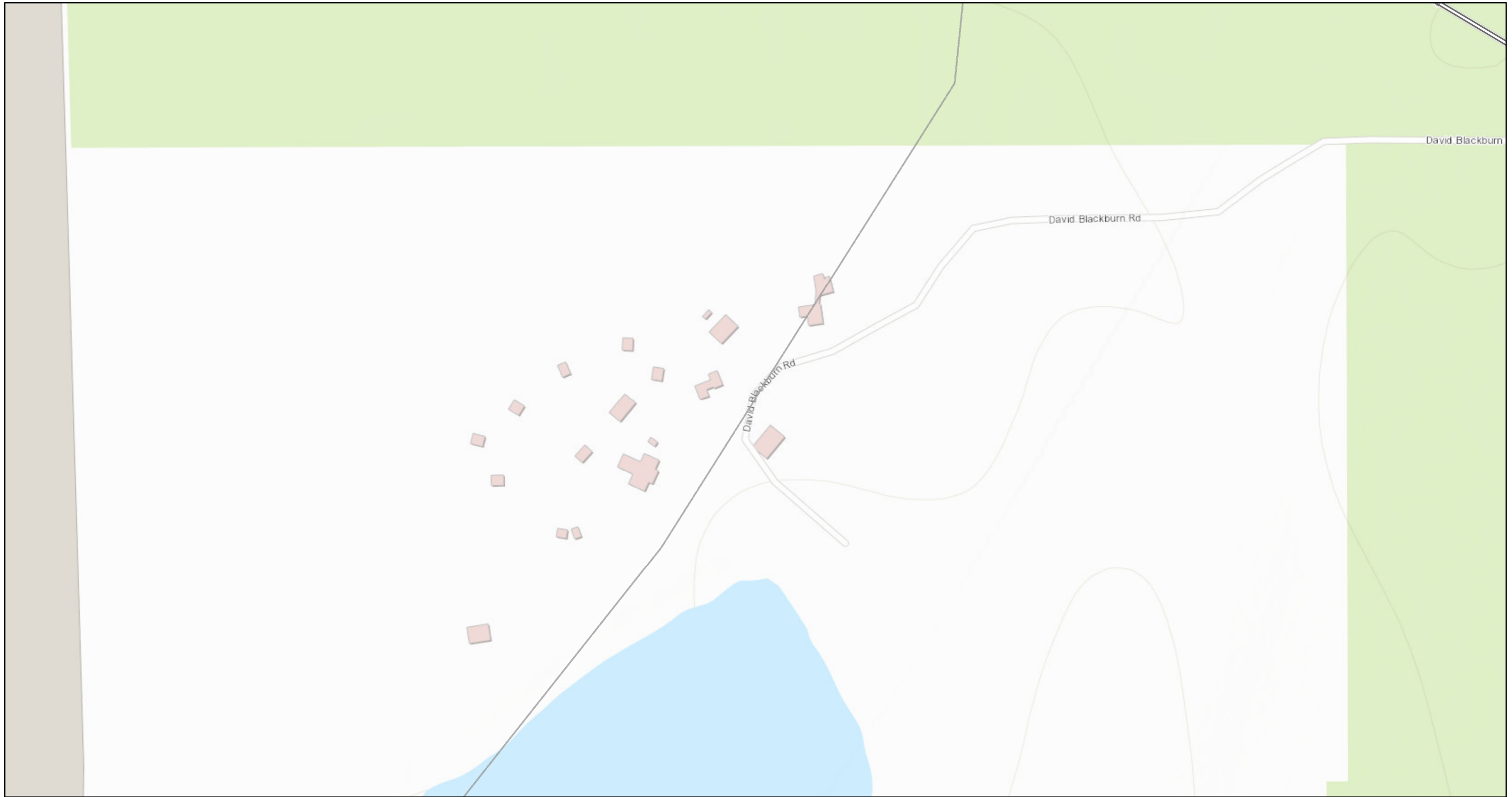




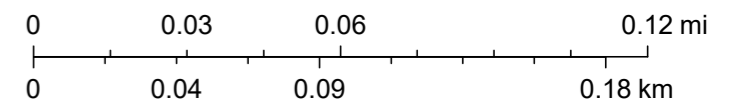
Birchwood Camp



5/6/2024, 11:15:13 AM

-  Road Centerlines
-  DOT Trails Inventory 1973

1:4,953



Esri, USGS, FEMA, Municipality of Anchorage, Matanuska-Susitna Borough GIS, Esri, HERE, Garmin, USGS, METI/NASA, EPA, USDA, Alaska Department of Natural Resources