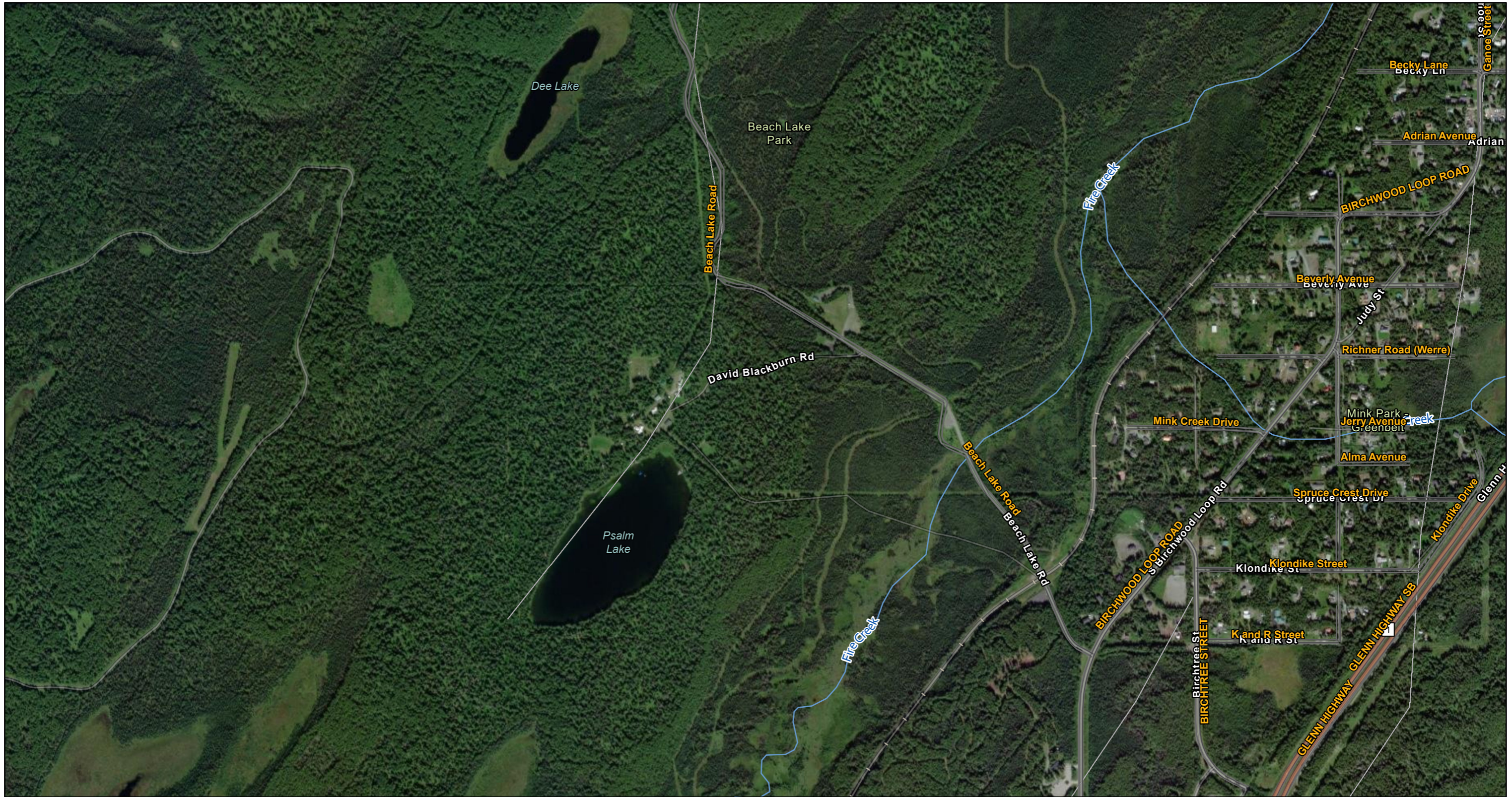




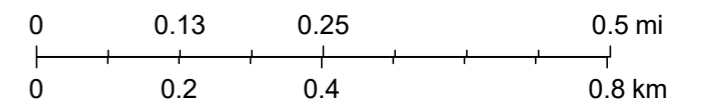
Birchwood Camp Overview



5/6/2024, 10:10:40 AM

1:22,081

-  Road Centerlines
-  DOT Trails Inventory 1973



Kenai Peninsula Borough, Matanuska-Susitna Borough
GIS, Municipality of Anchorage, State of Alaska, Esri,
TomTom, Garmin, SafeGraph, METI/NASA, USGS, EPA,
NPS, US Census Bureau, USDA, USFWS, Earthstar
Geographics, Alaska Department of Natural Resources