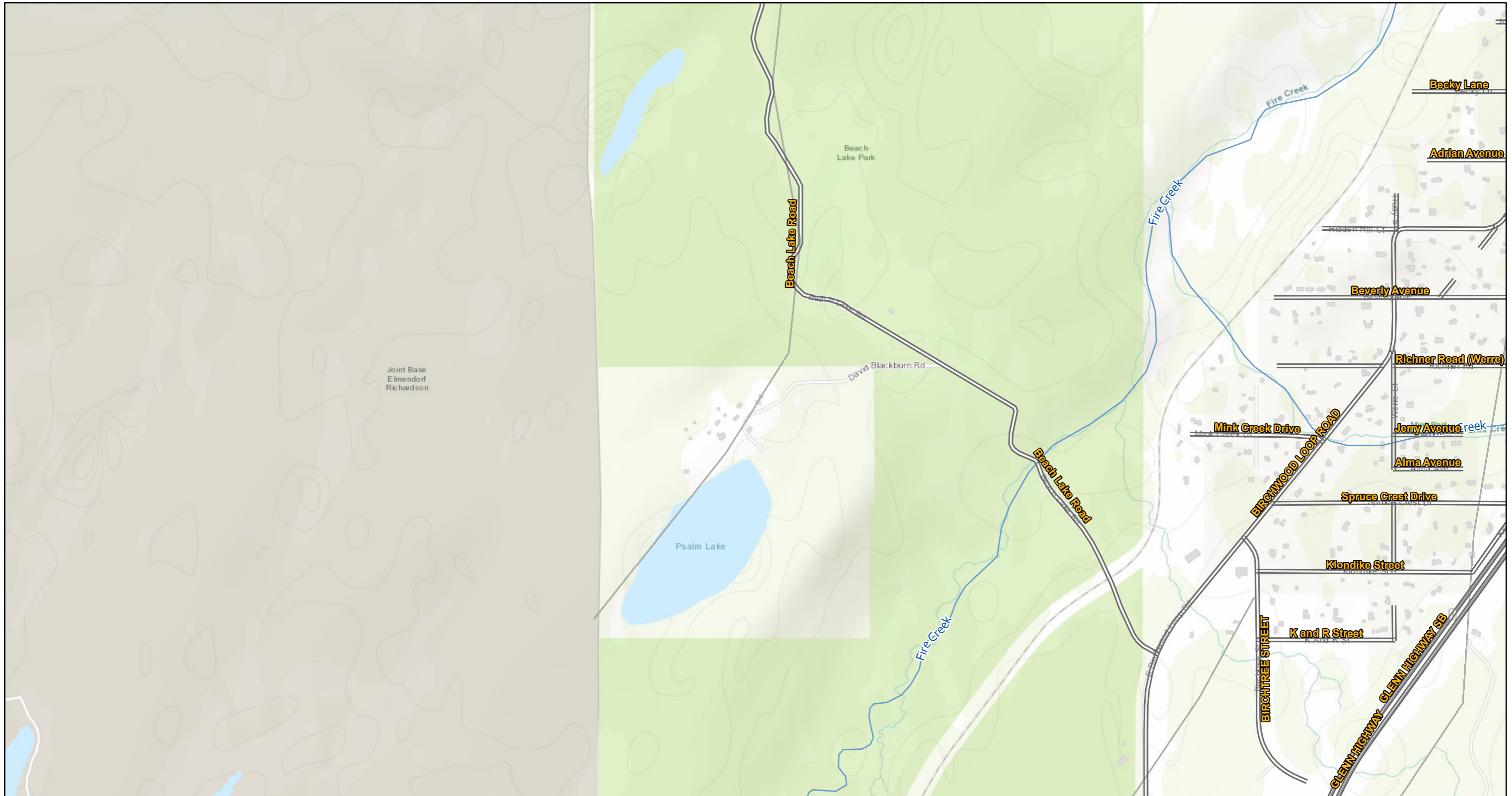




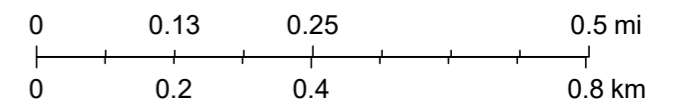
Birchwood Camp Overview



5/6/2024, 11:12:30 AM

1:22,931

-  Road Centerlines
-  DOT Trails Inventory 1973



Esri, USGS, FEMA, Alaska Department of Natural Resources, Municipality of Anchorage, Matanuska-Susitna Borough GIS, Esri, HERE, Garmin, USGS, METI/NASA, NGA, EPA, USDA