


149°44'W 149°40'W 149°36.01'W 149°32'W 149°28'W 149°24'W 149°20'W 149°16'W 149°12'W 149°8'W 149°4'W 149°W

Transportation Map

Clear Fire
AK-FAS-211346
06/29/2022 - Day

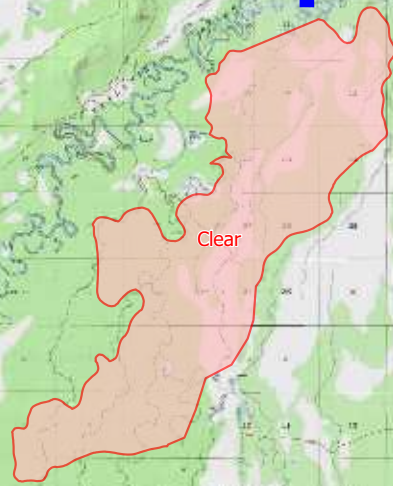
9,555 acres at 06/26/2022 @ 1500



- Drop Point
- Access or Improved Road
- DOT Roads
- Wildfire Daily Fire Perimeter

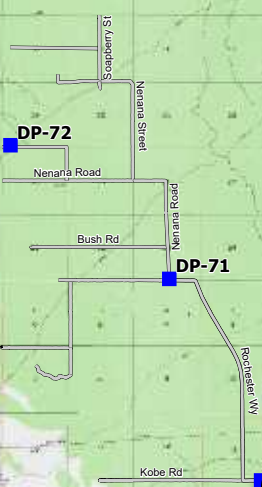
64°34'N
64°32'N
64°30'N
64°28'N
64°26'N
64°23.99'N
64°22'N
64°20'N
64°18'N
64°16'N
64°14'N
64°12'N
64°10'N

64°34'N
64°32'N
64°30'N
64°28'N
64°26'N
64°23.99'N
64°22'N
64°20'N
64°18'N
64°16'N
64°14'N
64°12'N
64°10'N



Anderson

Nenana



DP-3 DP-1

Anderson

ANDERSON ROAD

CLEAR ROAD



Roger Hart
6/28/2022 2143
Acres from GPS
North American 1983 Datum
LatLong Grid

149°44'W 149°40'W 149°36.01'W 149°32'W 149°28'W 149°24'W 149°20'W 149°16'W 149°12'W 149°8'W 149°4'W 149°W